









HISTORIC DISTRICT KAMPONG GLAM

-  BOUNDARY OF GAZETTED CONSERVATION AREA
-  CONSERVED BUILDINGS *
-  CORE AREA
-  1ST STOREY FRONT FACADE TO BE RETAINED AND RESTORED
-  ENVELOPE CONTROL SITE WITH ALLOWABLE HEIGHT
-  ENVELOPE CONTROL SITE WHERE HEIGHT IS SUBJECT TO EVALUATION
-  NATIONAL MONUMENT
14. SULTAN MOSQUE

RESIDENTIAL FRONT
* All buildings with residential front which is existing and/or identified in the specific facade restoration guidelines, regardless of land use zoning, shall be retained and restored

DRAWING TITLE :
CONSERVATION PLAN

SCALE. : 1 : 2500
0 M  50 M



DRWG NO. :
DATE : DEC 2017
CONSERVATION DEPARTMENT

