









URBAN DESIGN GUIDELINES FOR MUSEUM PLANNING AREA

UNDERGROUND PEDESTRIAN NETWORK & ACTIVITY GENERATING USE PLAN






LEGEND

-  PLANNING AREA BOUNDARY
-  AREA WITH URBAN DESIGN GUIDELINES AND PLANS
-  CONSERVATION AREA / BUILDING
-  NATIONAL MONUMENT
-  CIVIC DISTRICT BOUNDARY

UNDERGROUND PEDESTRIAN NETWORK

-  UNDERGROUND PEDESTRIAN LINK
-  ACTIVITY GENERATING USE
-  VERTICAL PEDESTRIAN CIRCULATION

LIST OF GAZETTED NATIONAL MONUMENTS

-  ARMENIAN CHURCH OF ST GREGORY THE ILLUMINATOR
-  CATHEDRAL OF THE GOOD SHEPHERD
-  HOUSE OF TAN YEOK NEE
-  NATIONAL MUSEUM OF SINGAPORE
-  FORMER ST JOSEPH'S INSTITUTION - MAIN BUILDING, CHAPEL AND CLASSROOM
-  FORMER TAO NAN SCHOOL
-  FORMER HILL STREET POLICE STATION
-  CENTRAL FIRE STATION
-  FORMER CATHAY BUILDING
-  MACDONALD HOUSE
-  SRI THENDAYUTHAPANI TEMPLE

SCALE : 1:5,000 @ A3



DRWG NO : MU/2019/014

DATE : NOVEMBER 2019

GROUP : CUDG



To make Singapore a great city to live, work and play

