

















URBAN DESIGN GUIDELINES FOR BRAS BASAH.BUGIS (BB.B) (PART ROCHOR / PART MUSEUM PLANNING AREA)

1ST STOREY PEDESTRIAN NETWORK & ACTIVITY GENERATING USE PLAN


LEGEND

-  PLANNING AREA BOUNDARY
 -  AREA WITH URBAN DESIGN GUIDELINES AND PLANS
 -  CONSERVATION AREA / BUILDING
 -  NATIONAL MONUMENT
 -  CIVIC DISTRICT BOUNDARY
- PEDESTRIAN NETWORK**
-  PEDESTRIAN MALL / PROMENADE / PLAZA
 -  THROUGH BLOCK LINK
 -  COVERED WALKWAY
 -  ACTIVITY GENERATING USE
 -  VERTICAL PEDESTRIAN CIRCULATION
 -  PUBLIC SPACE

LIST OF GAZETTED NATIONAL MONUMENTS

-  31 FORMER ST JOSEPH'S INSTITUTION - MAIN BUILDING, CHAPEL AND CLASSROOM
-  37 MAGHAIN ABOTH SYNAGOGUE
-  44 PRINSEP STREET PRESBYTERIAN CHURCH
-  49 CHURCH OF STS PETER AND PAUL
-  51 ST JOSEPH CHURCH

SCALE : 1:4,000 @ A3

0.3 HA 



DRWG NO : RC/2019/009
 DATE : NOVEMBER 2019
 GROUP : CUDG

