







HISTORIC DISTRICT

CHINATOWN

-  BOUNDARY OF GAZETTED CONSERVATION AREA
-  CONSERVED BUILDINGS *
-  CORE AREA
-  13

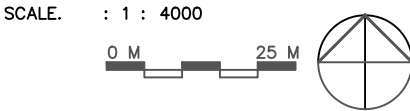
NATIONAL MONUMENTS
4. THIAN HOCK KENG
8. SRI MARIAMMAN TEMPLE
9. NAGORE DARGAH
10. AL-ABRAR MOSQUE
13. JAMAE MOSQUE
59. KENG TECK WHAY
-  3

ENVELOP CONTROL SITE WITH ALLOWABLE HEIGHT
-  E

ENVELOP CONTROL SITE WHERE HEIGHT IS SUBJECT TO EVALUATION

RESIDENTIAL FRONT
* All buildings with residential front which is existing and/or identified in the specific facade restoration guidelines, regardless of land use zoning, shall be retained and restored.

DRAWING TITLE :
CONSERVATION PLAN



DRWG NO. :
DATE : DEC 2017

CONSERVATION DEPARTMENT



To make Singapore a great city to live, work and play

KRETA AYER

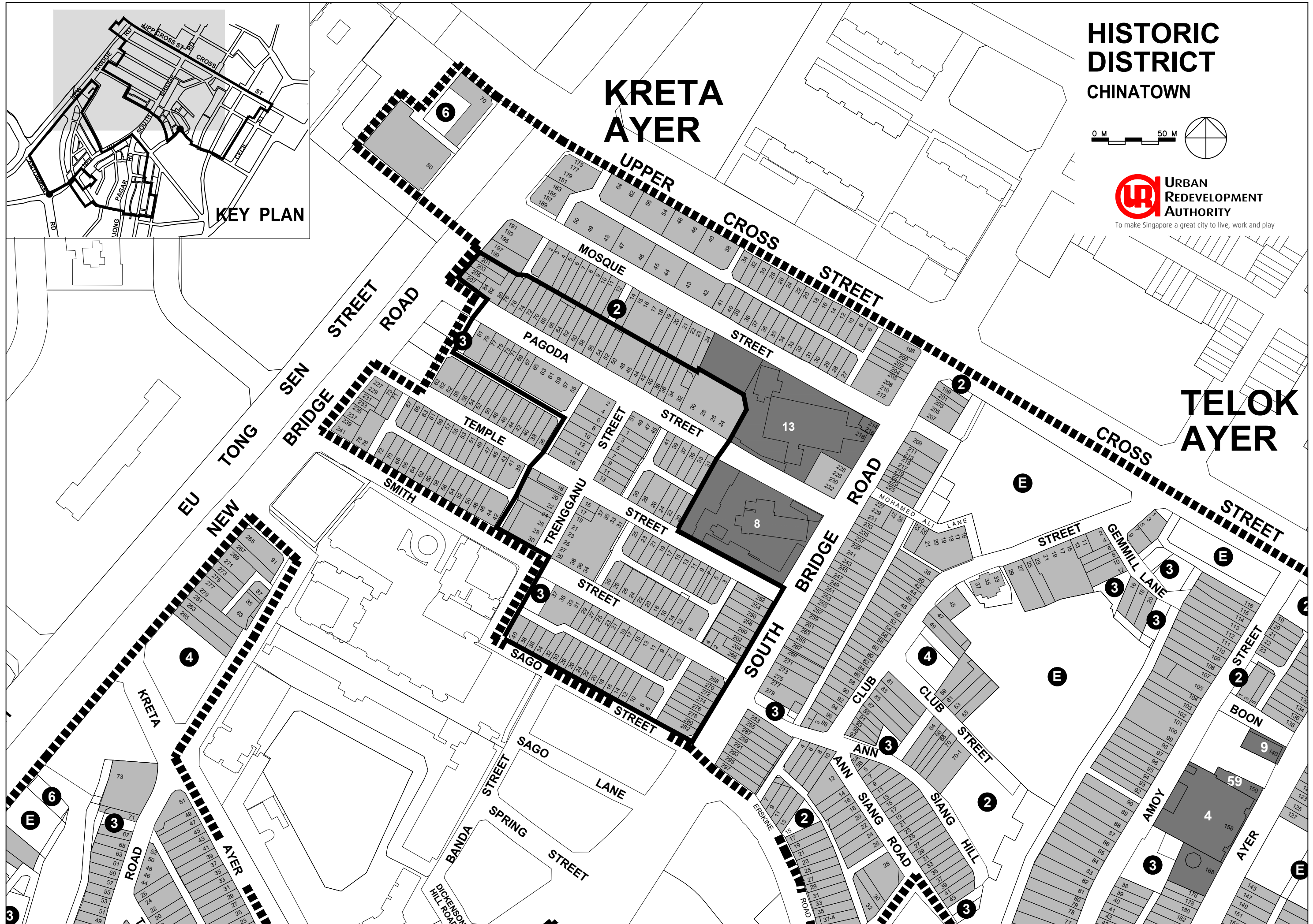
HISTORIC DISTRICT CHINATOWN



**URBAN
REDEVELOPMENT
AUTHORITY**
To make Singapore a great city to live, work and play

KEY PLAN

TELOK AYER

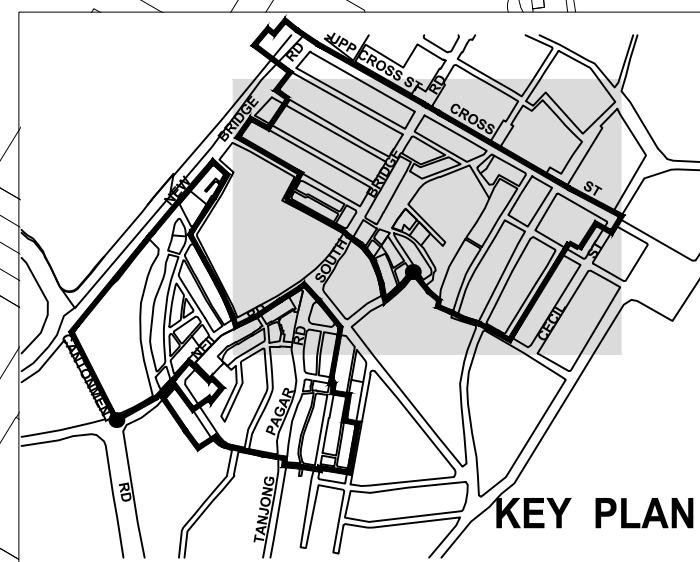
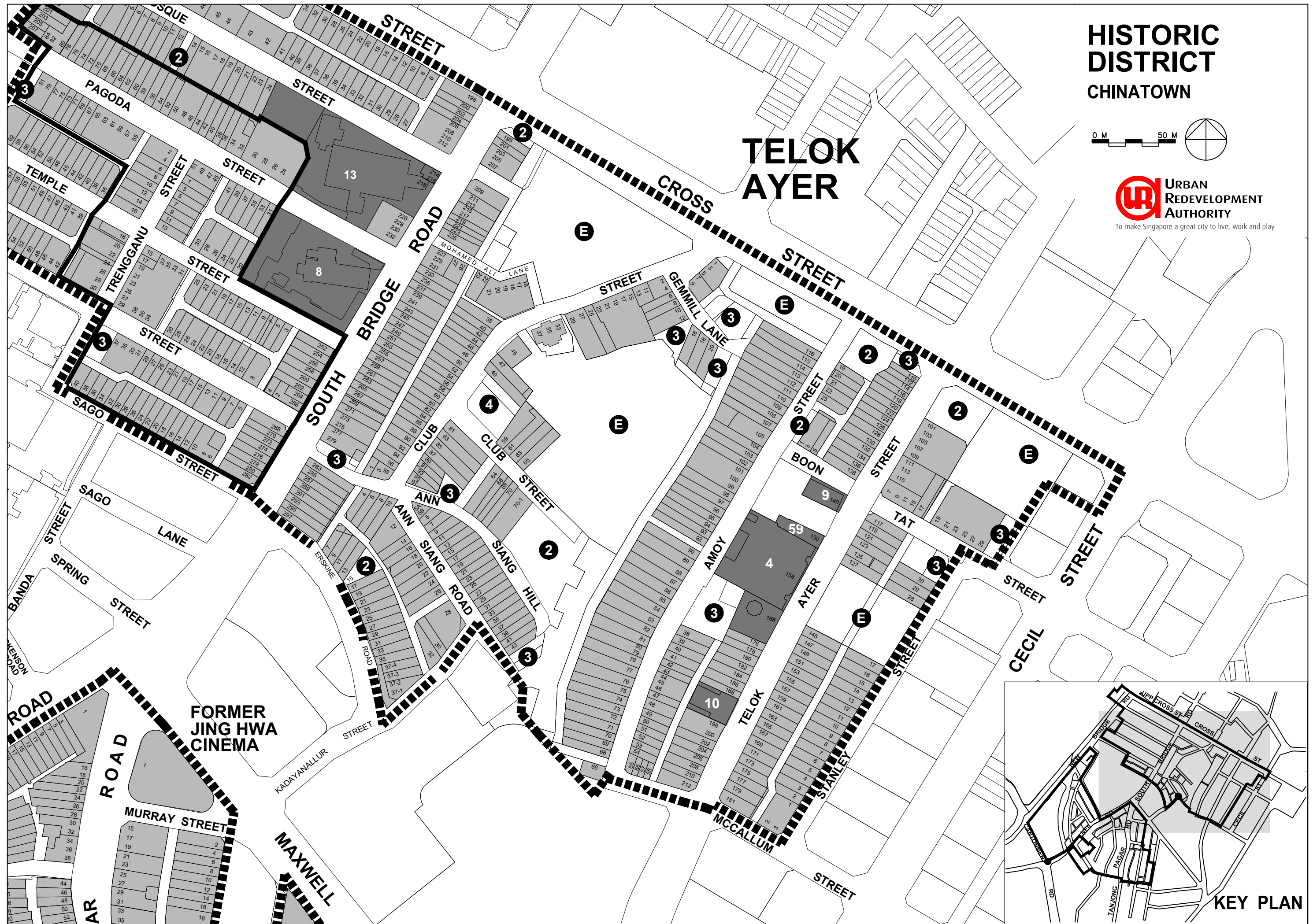


HISTORIC DISTRICT CHINATOWN



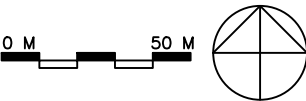
**URBAN
REDEVELOPMENT
AUTHORITY**
To make Singapore a great city to live, work and play

TELOK AYER

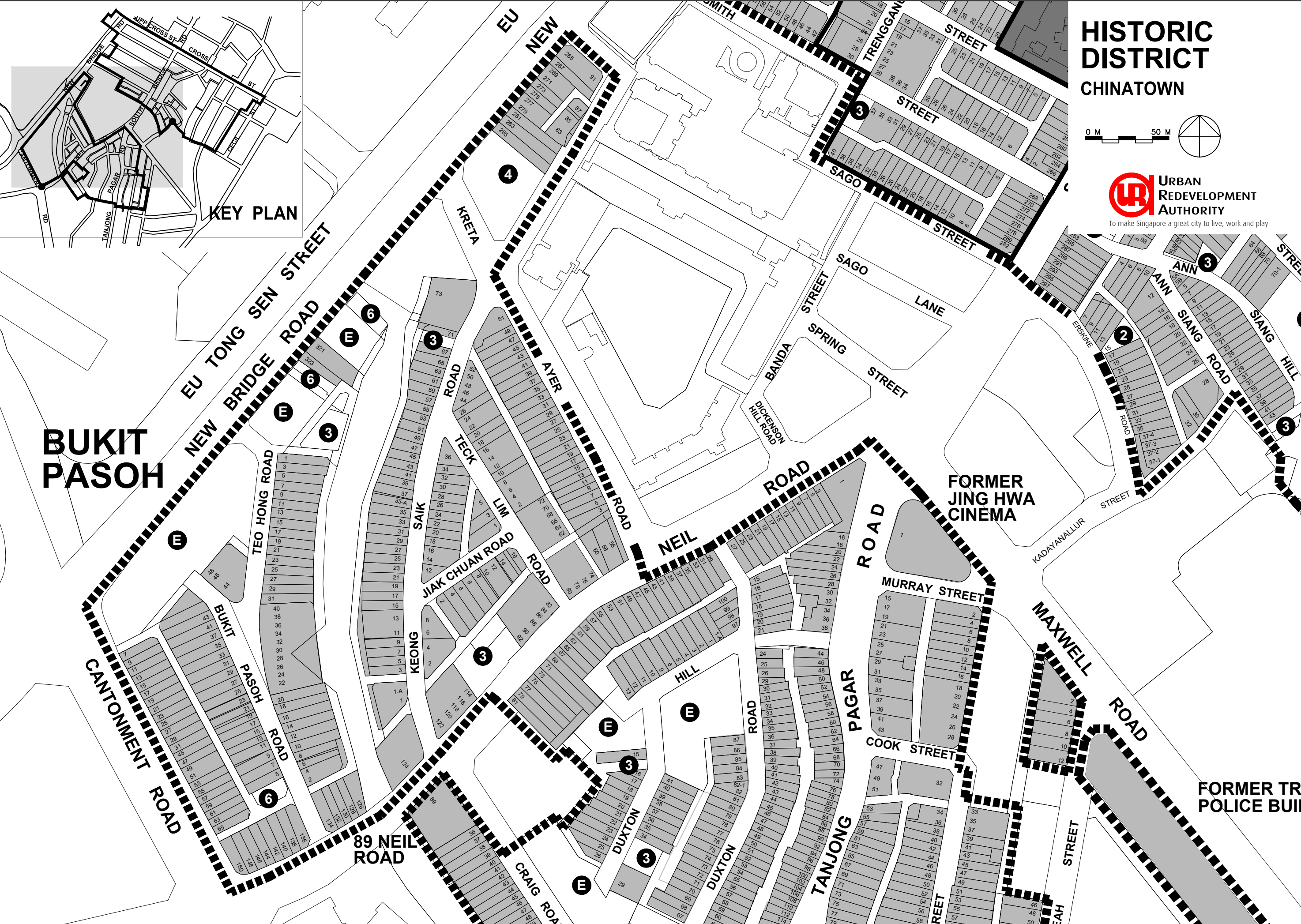
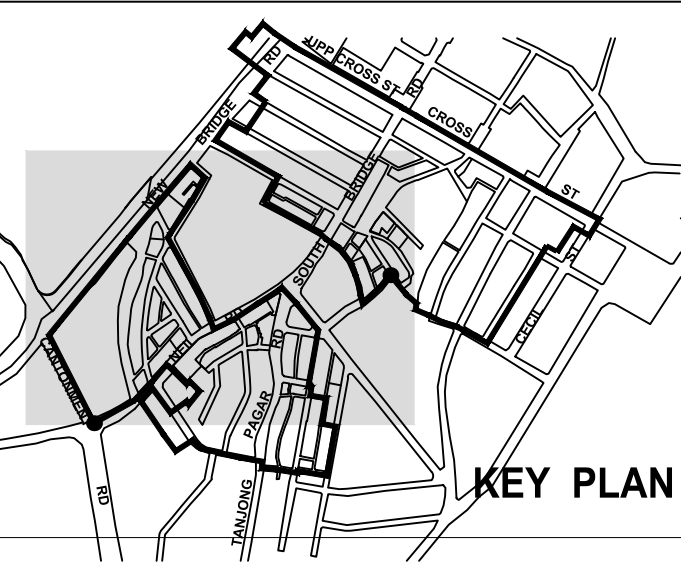


KEY PLAN

HISTORIC DISTRICT CHINATOWN



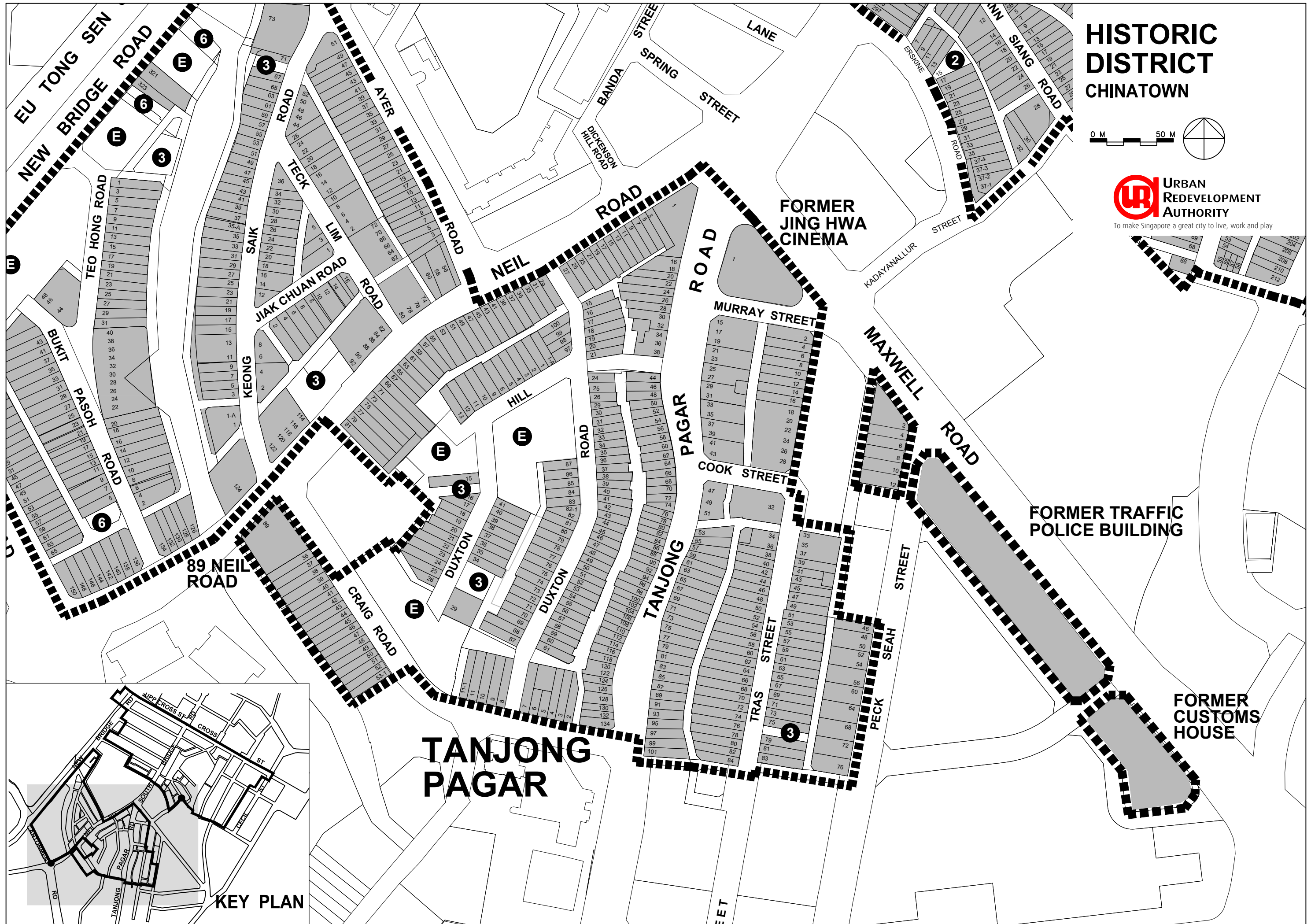
URBAN REDEVELOPMENT AUTHORITY
To make Singapore a great city to live, work and play

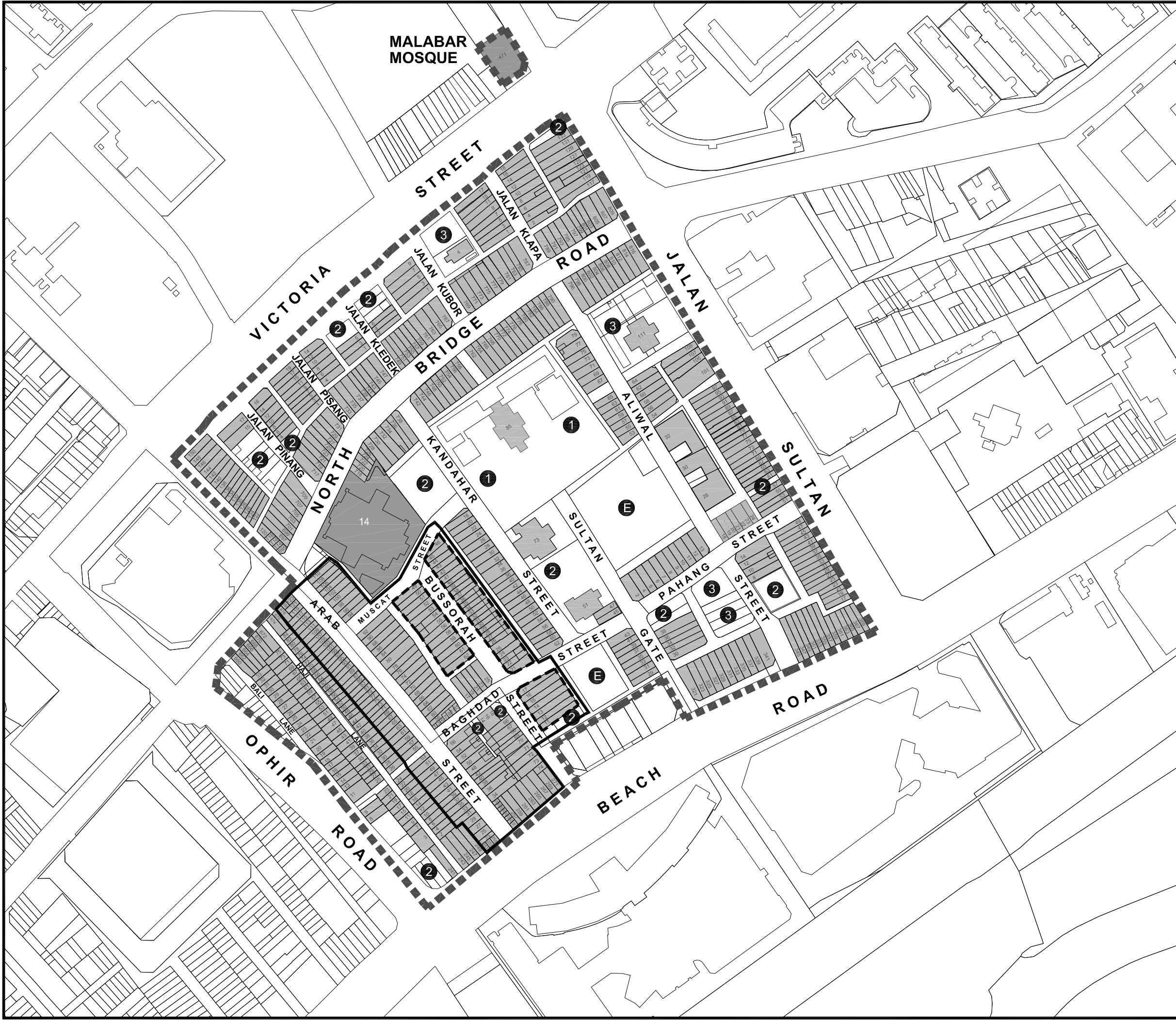


HISTORIC DISTRICT CHINATOWN










**URBAN
REDEVELOPMENT
AUTHORITY**
To make Singapore a great city to live, work and play





HISTORIC DISTRICT KAMPONG GLAM

-  BOUNDARY OF GAZETTED CONSERVATION AREA
-  CONSERVED BUILDINGS *
-  CORE AREA
-  1ST STOREY FRONT FACADE TO BE RETAINED AND RESTORED
-  ENVELOPE CONTROL SITE WITH ALLOWABLE HEIGHT
-  ENVELOPE CONTROL SITE WHERE HEIGHT IS SUBJECT TO EVALUATION
-  NATIONAL MONUMENT
14. SULTAN MOSQUE

RESIDENTIAL FRONT
* All buildings with residential front which is existing and/or identified in the specific facade restoration guidelines, regardless of land use zoning, shall be retained and restored

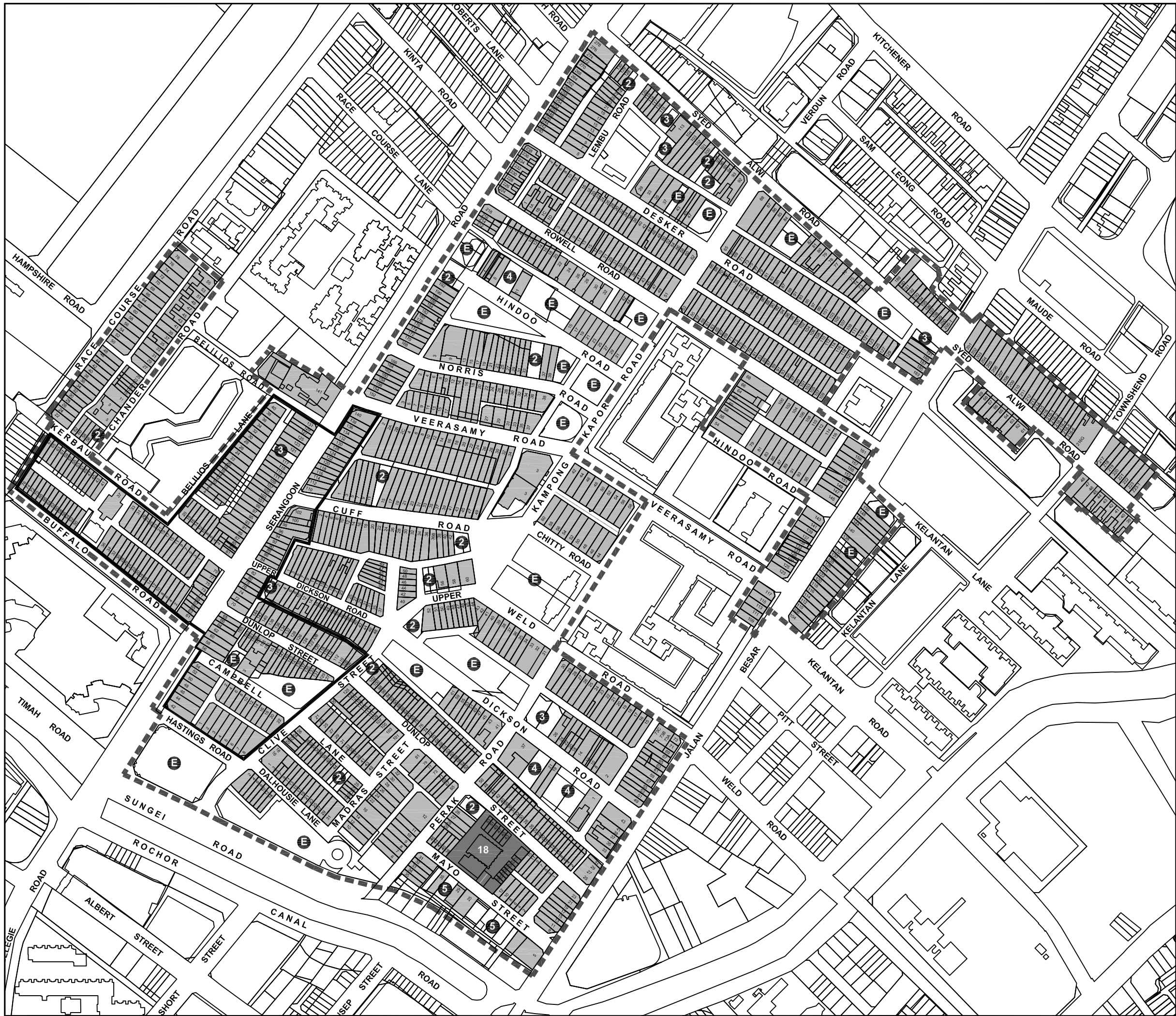
DRAWING TITLE :
CONSERVATION PLAN

SCALE. : 1 : 2500








DRWG NO. :

DATE : DEC 2017

CONSERVATION DEPARTMENT





HISTORIC DISTRICT LITTLE INDIA

-  BOUNDARY OF GAZETTED CONSERVATION AREA
-  CONSERVED BUILDINGS *
-  CORE AREA
-  ENVELOP CONTROL SITE WITH ALLOWABLE HEIGHT
-  ENVELOP CONTROL SITE WHERE HEIGHT IS SUBJECT TO EVALUATION
-  NATIONAL MONUMENT 18. ABDUL GAFOOR MOSQUE

RESIDENTIAL FRONT
* All buildings with residential front which is existing and/or identified in the specific facade restoration guidelines, regardless of land use zoning, shall be retained and restored.

DRAWING TITLE :
CONSERVATION PLAN

SCALE. : 1 : 3000


DRWG NO. :
DATE : DEC 2017
CONSERVATION DEPARTMENT