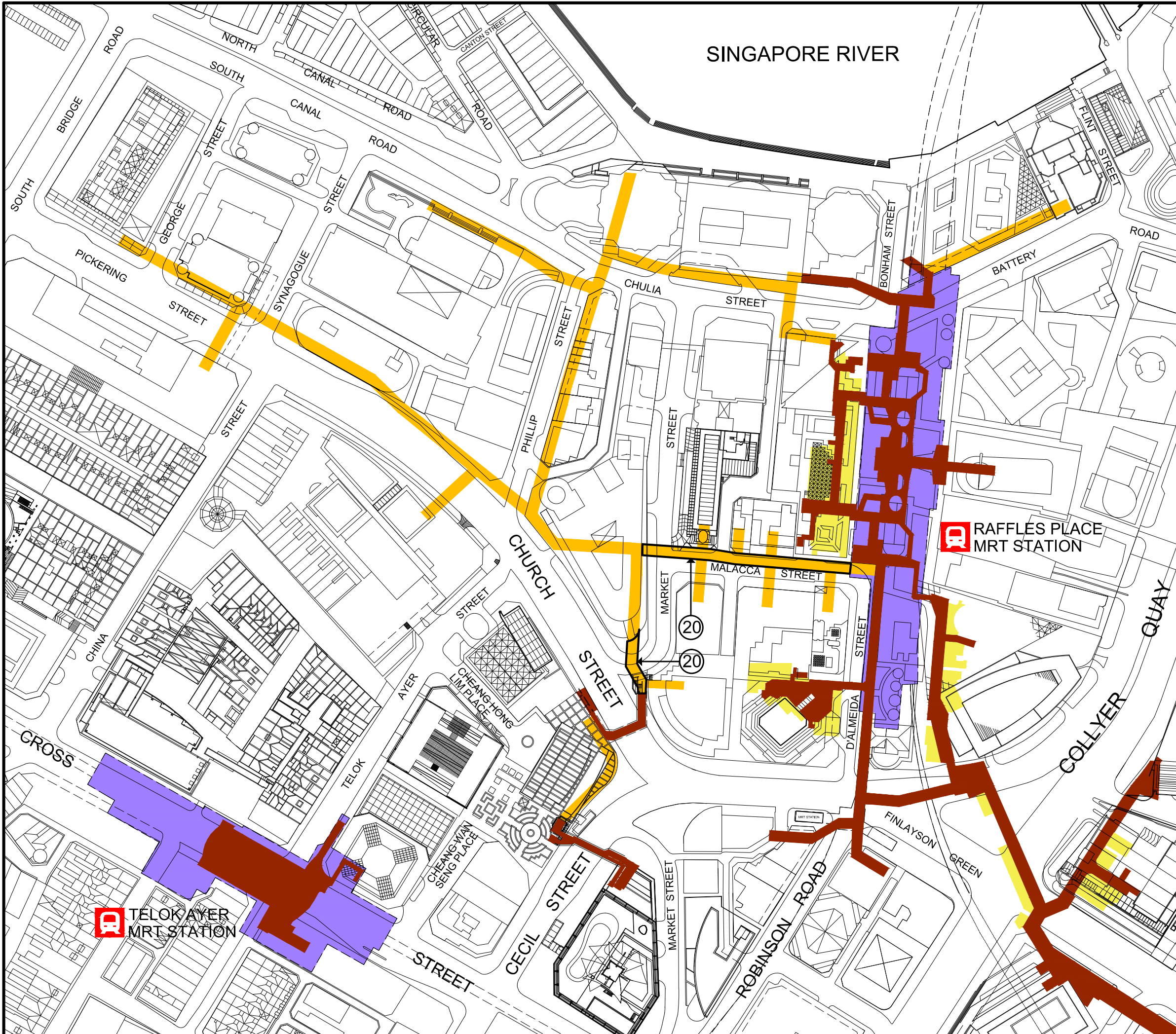


SINGAPORE RIVER



CENTRAL AREA
UNDERGROUND MASTER PLAN
(CBD - RAFFLES PLACE)
UNDERGROUND PEDESTRIAN NETWORK

- EXISTING UNDERGROUND PEDESTRIAN LINKS
- PROPOSED UNDERGROUND PEDESTRIAN LINKS
- EXISTING / COMMERCIAL BASEMENT SPACES
- MRT STATION

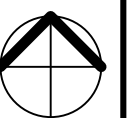
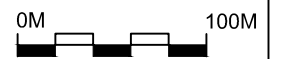
KEY UNDERGROUND PEDESTRIAN LINKS THAT QUALIFY FOR CASH GRANT INCENTIVE

- 20 PROPOSED UNDERGROUND PEDESTRIAN LINKS

RAFFLES PLACE
MRT STATION

TELOK AYER
MRT STATION

SCALE : 1 : 5000



DATE : FEB 2016

GROUP : PCUDG



To make Singapore a great city to live, work and play