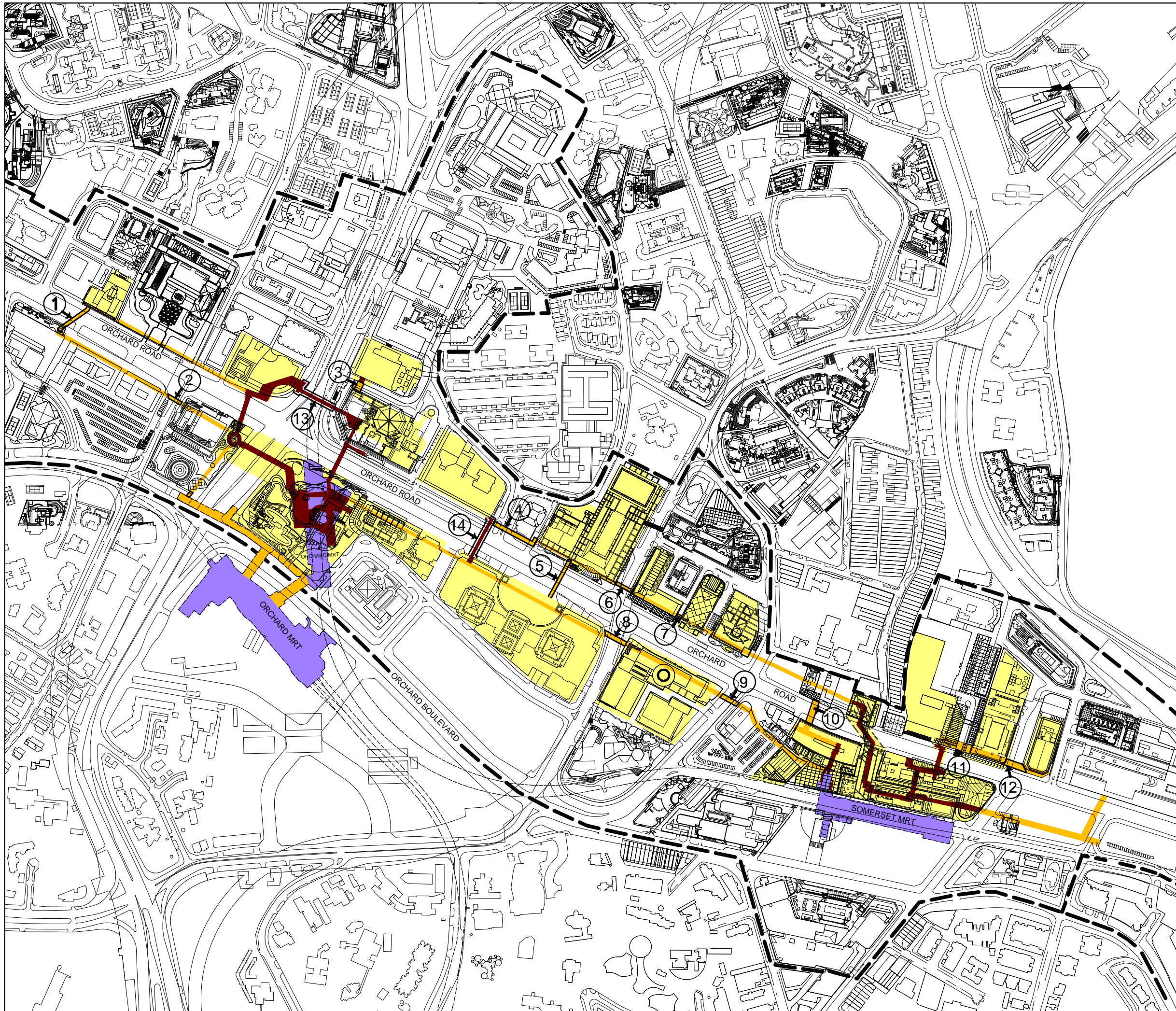


CENTRAL AREA
UNDERGROUND MASTER PLAN
ORCHARD ROAD
UNDERGROUND PEDESTRIAN NETWORK

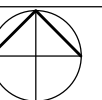
- EXISTING UNDERGROUND PEDESTRIAN LINKS
- PROPOSED UNDERGROUND PEDESTRIAN LINKS
- EXISTING / COMMERCIAL BASEMENT SPACES
- MRT STATION

KEY UNDERGROUND PEDESTRIAN LINKS THAT QUALIFY FOR CASH GRANT INCENTIVE

- 1-12 PROPOSED UNDERGROUND PEDESTRIAN LINKS
- 13-14 EXISTING UNDERGROUND PEDESTRIAN LINKS TO BE UPGRADED



SCALE : 1:5000



DATE : FEB 2016

GROUP : PCUDG/UCA



To make Singapore a great city to live, work and play



**CENTRAL AREA
UNDERGROUND MASTER PLAN
CBD - TANJONG PAGAR
UNDERGROUND PEDESTRIAN NETWORK**

- EXISTING UNDERGROUND PEDESTRIAN LINKS
- PROPOSED UNDERGROUND PEDESTRIAN LINKS
- EXISTING / COMMERCIAL BASEMENT SPACES
- MRT STATION

KEY UNDERGROUND PEDESTRIAN LINKS THAT QUALIFY FOR CASH GRANT INCENTIVE

- 15-16 PROPOSED UNDERGROUND PEDESTRIAN LINKS

SCALE : 1 : 2000



DATE : FEB 2016

GROUP : PCUDG



To make Singapore a great city to live, work and play



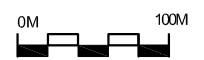
**CENTRAL AREA
UNDERGROUND MASTER PLAN
DOWNTOWN NORTH
UNDERGROUND PEDESTRIAN NETWORK**

- EXISTING UNDERGROUND PEDESTRIAN LINKS
- PROPOSED UNDERGROUND PEDESTRIAN LINKS
- EXISTING / COMMERCIAL BASEMENT SPACES
- STATION

KEY UNDERGROUND PEDESTRIAN LINKS THAT QUALIFY FOR CASH GRANT INCENTIVE

- 17-19 PROPOSED UNDERGROUND PEDESTRIAN LINKS

SCALE : 1 : 5000



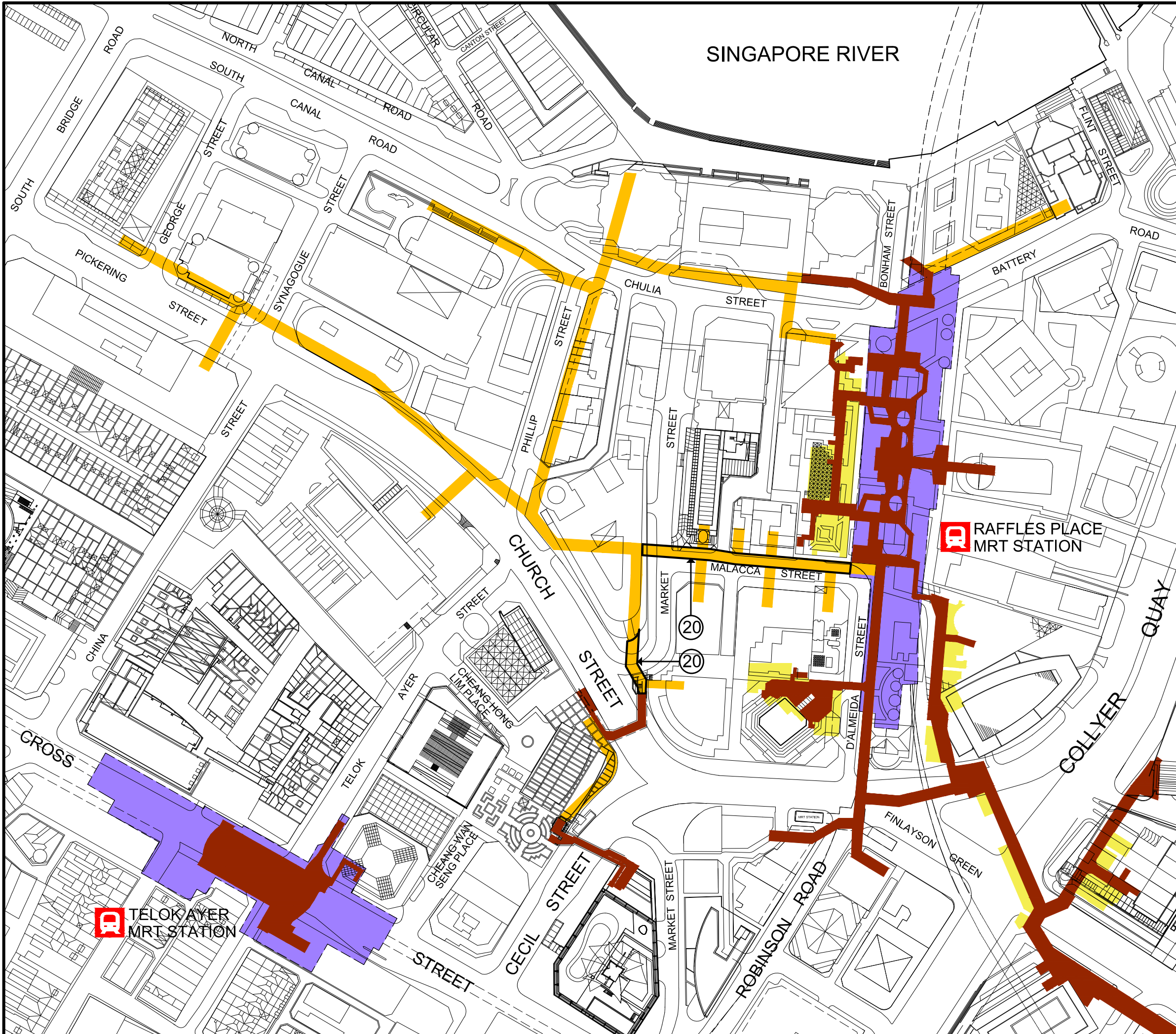
DATE : FEB 2016

GROUP : PCUDG



To make Singapore a great city to live, work and play

SINGAPORE RIVER



CENTRAL AREA
UNDERGROUND MASTER PLAN
(CBD - RAFFLES PLACE)
UNDERGROUND PEDESTRIAN NETWORK

- EXISTING UNDERGROUND PEDESTRIAN LINKS
- PROPOSED UNDERGROUND PEDESTRIAN LINKS
- EXISTING / COMMERCIAL BASEMENT SPACES
- MRT STATION


KEY UNDERGROUND PEDESTRIAN LINKS THAT QUALIFY FOR CASH GRANT INCENTIVE

- 20 PROPOSED UNDERGROUND PEDESTRIAN LINKS

RAFFLES PLACE
MRT STATION

TELOK AYER
MRT STATION

SCALE : 1 : 5000



DATE : FEB 2016

GROUP : PCUDG



To make Singapore a great city to live, work and play