

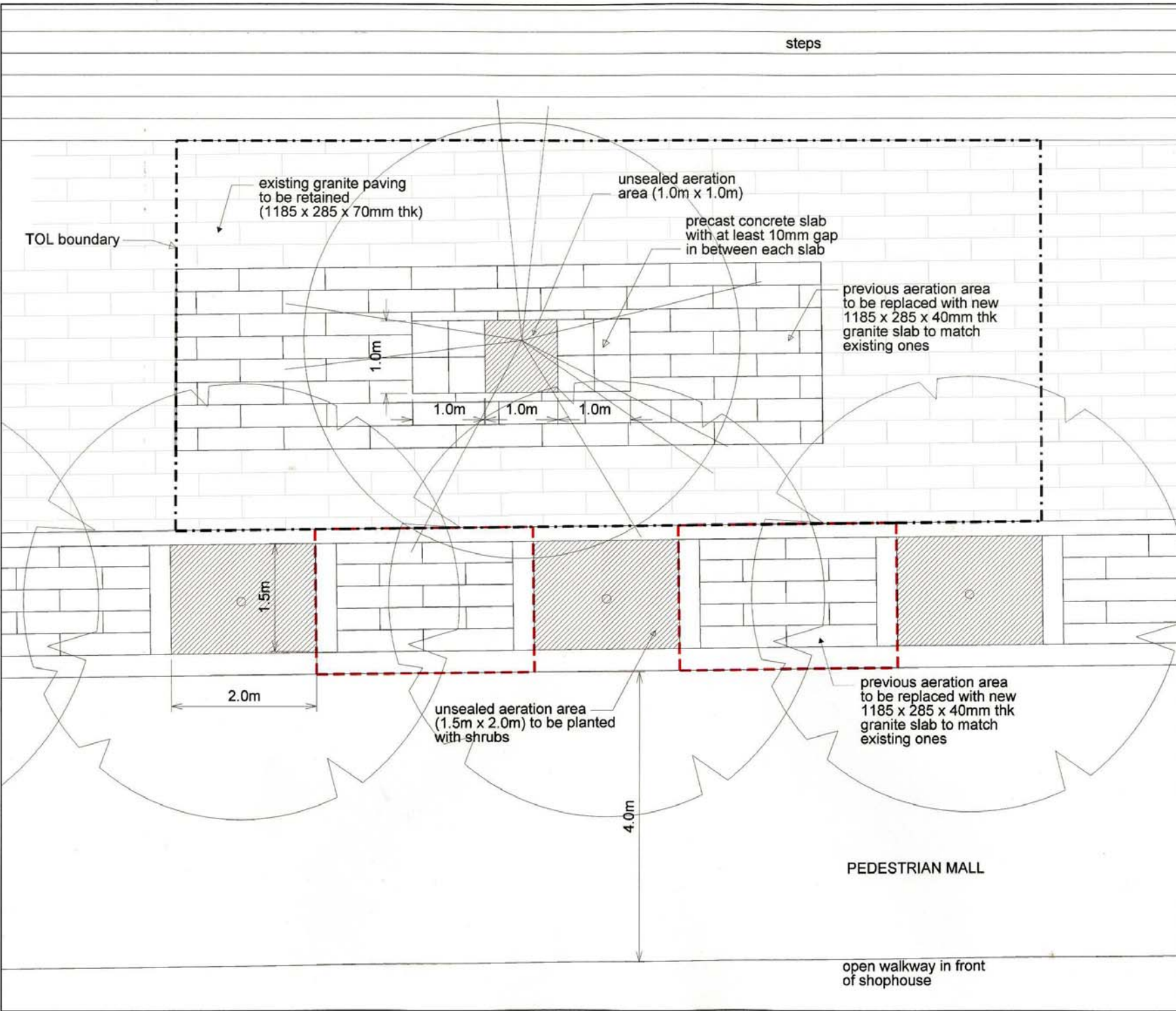


SINGAPORE RIVER PLANNING AREA (PART)

 EXISTING TOL BOUNDARY
 ADDITIONAL TOL AREA



NOTE :
ALL SITE AREAS ARE ESTIMATED AND SUBJECT TO FINAL SURVEY.


DRAWING TITLE :
PROPOSED TYPICAL PAVING LAYOUT PLAN

SCALE : 1 : 50



DRWG NO :
DATE : AUG 2005
DIVISION : C & UD

PREPARED BY :
 TO / MASNING MUSA
 CHECKED BY :
 STO / LIM GEK LUI
 A / KIMMY CHEUNG



OUR MISSION: To make Singapore a great city to live, work and play