


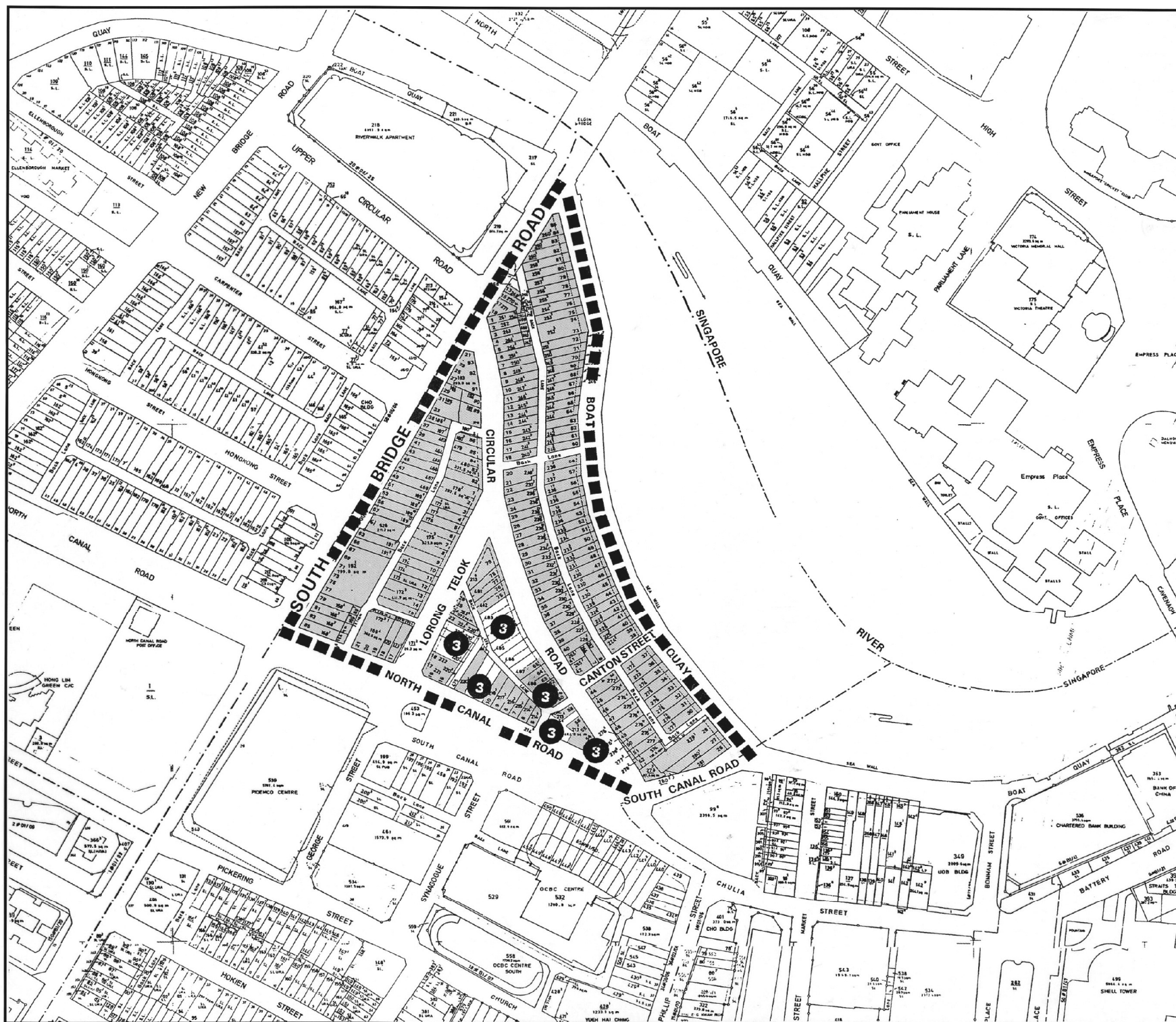


# HISTORIC DISTRICT BOAT QUAY

-  BOUNDARY OF GAZETTED CONSERVATION AREA
-  CONSERVATION BUILDING
-  ENVELOPE CONTROL SITE WITH ALLOWABLE HEIGHT



DRAWING TITLE :

## CONSERVATION PLAN

SCALE : 1 : 2000


0 M 50 M



DRWG NO : M09/15/1/40A

DATE : DEC 2000

CONSERVATION SECTION



TOWARDS A TROPICAL CITY OF EXCELLENCE