


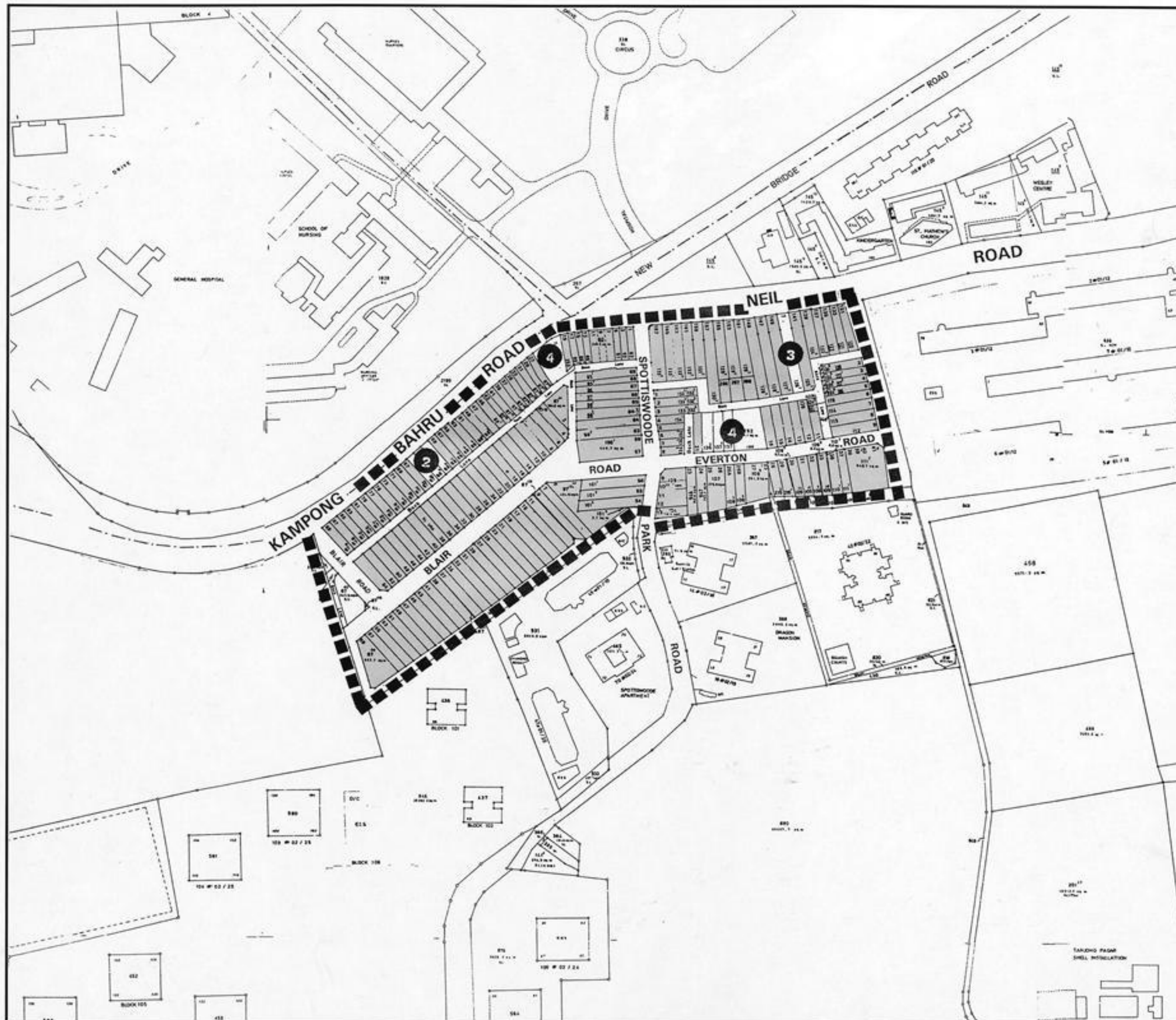


RESIDENTIAL HISTORIC DISTRICT BLAIR PLAIN

-  BOUNDARY OF GAZETTED CONSERVATION AREA
 CONSERVATION BUILDING
 ENVELOPE CONTROL SITE WITH ALLOWABLE HEIGHT




NOTE :

THE ORIGINAL RESIDENTIAL FRONT SHALL BE RETAINED AND RESTORED FOR BUILDINGS USED FOR RESIDENTIAL PURPOSES

DRAWING TITLE :

CONSERVATION PLAN

SCALE : 1 : 2000



DRWG NO : M09/15/1/668

DATE : DEC 2000

CONSERVATION SECTION



TOWARDS A TROPICAL CITY OF EXCELLENCE