

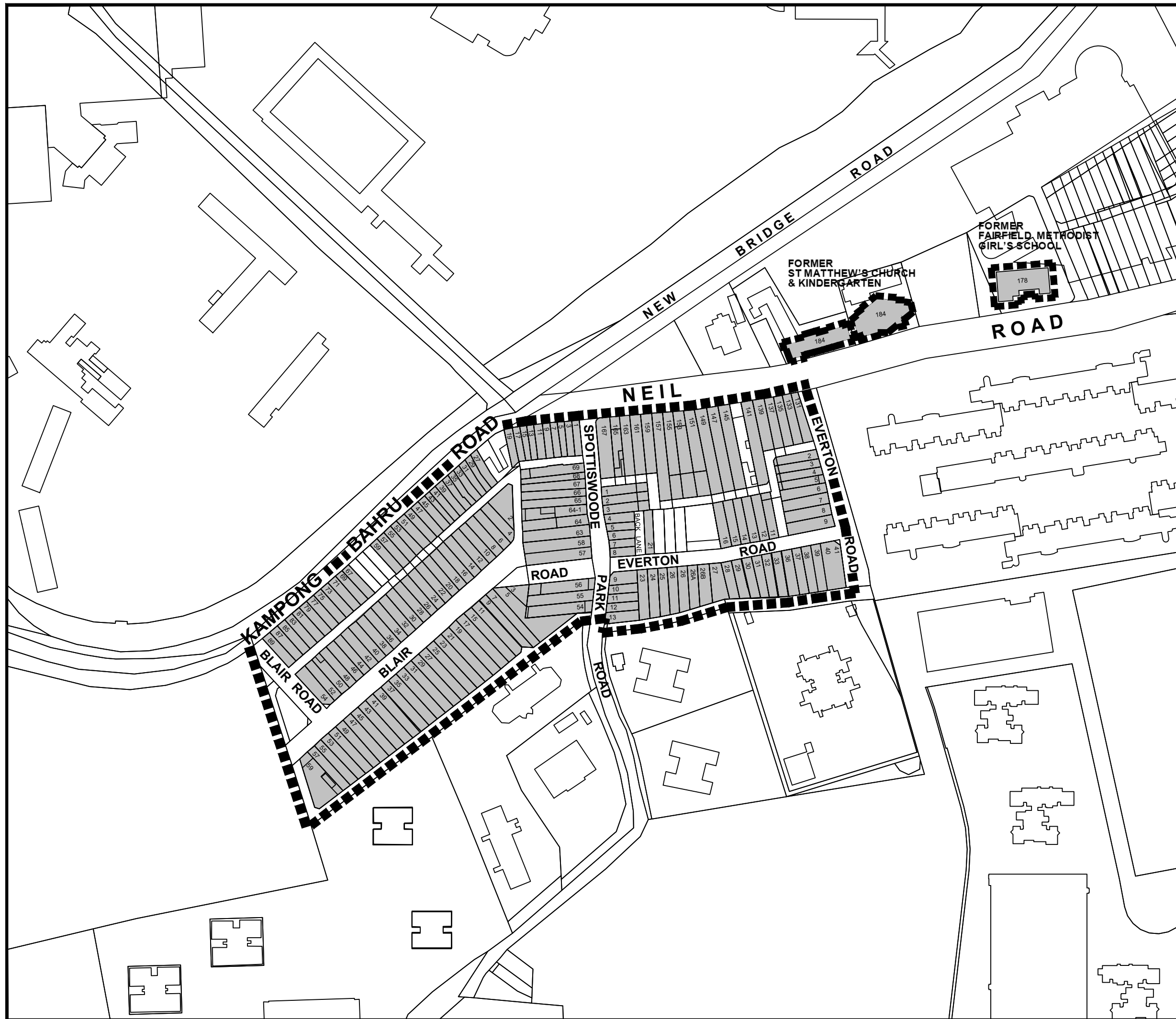



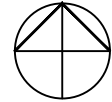
RESIDENTIAL HISTORIC DISTRICT BLAIR PLAN

-  BOUNDARY OF GAZETTED CONSERVATION AREA
-  CONSERVED BUILDINGS *



RESIDENTIAL FRONT
* All buildings with residential front which is existing and/or identified in the specific facade restoration guidelines, regardless of land use zoning, shall be retained and restored

DRAWING TITLE :
CONSERVATION PLAN

SCALE. : 1 : 2000



DRWG NO. :
DATE : MAR 2019

CONSERVATION DEPARTMENT