







SECONDARY SETTLEMENT BEACH ROAD

-  BOUNDARY OF GAZETTED CONSERVATION AREA
-  CONSERVATION BUILDING

DRAWING TITLE :
CONSERVATION PLAN

SCALE :
 

DRWG NO : M09/15/1/67C

DATE : Jan 2013

CONSERVATION DEPARTMENT

