

HOUSING & TRANSPORT



INSET

Tengah Town



Dairy Farm



Sky Corridor at Jurong Innovation District

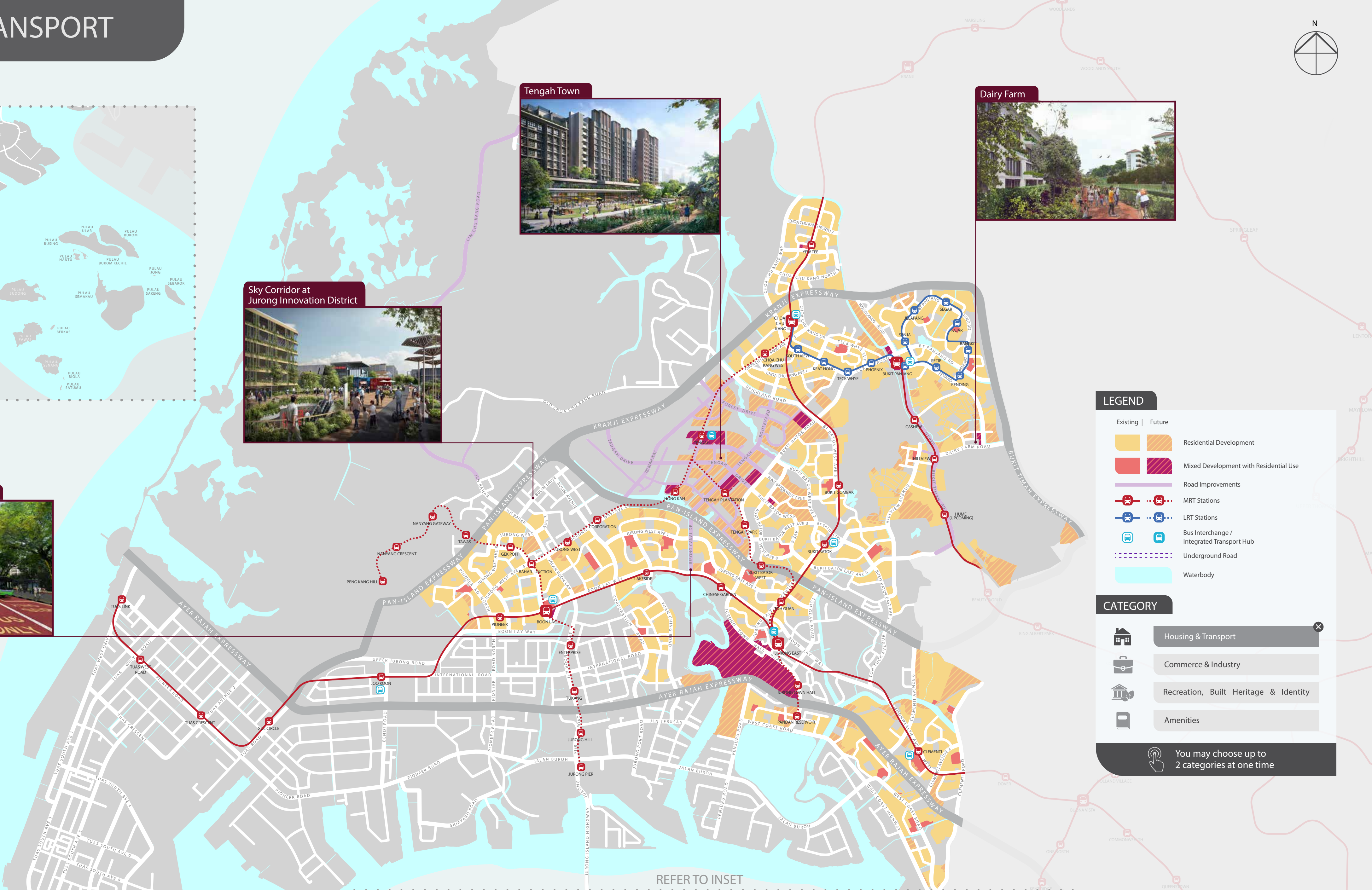


Jurong Canal Drive Extension



This content herein does not form part of the Draft Master Plan 2019 and is for information only. All information provided herein is updated as of March 2019 but may be subject to change depending on development needs and detailed study. While reasonable endeavours have been made to ensure the accuracy of the information provided, locations shown in the maps as well as illustrations are indicative only, and the Urban Redevelopment Authority does not warrant the accuracy or correctness of all information provided. The Urban Redevelopment Authority disclaims all liability for any injury, loss or damage whatsoever that may arise as a result of any inaccuracy, changes, error or omission in the information.

Copyright © 2019. All rights reserved. No part of the content herein may be reproduced or transmitted in any form or by any means unless with the prior written permission of the copyright holder.



LEGEND

- | | | |
|----------|--------|--|
| Existing | Future | |
| | | Residential Development |
| | | Mixed Development with Residential Use |
| | | Road Improvements |
| | | MRT Stations |
| | | LRT Stations |
| | | Bus Interchange / Integrated Transport Hub |
| | | Underground Road |
| | | Waterbody |

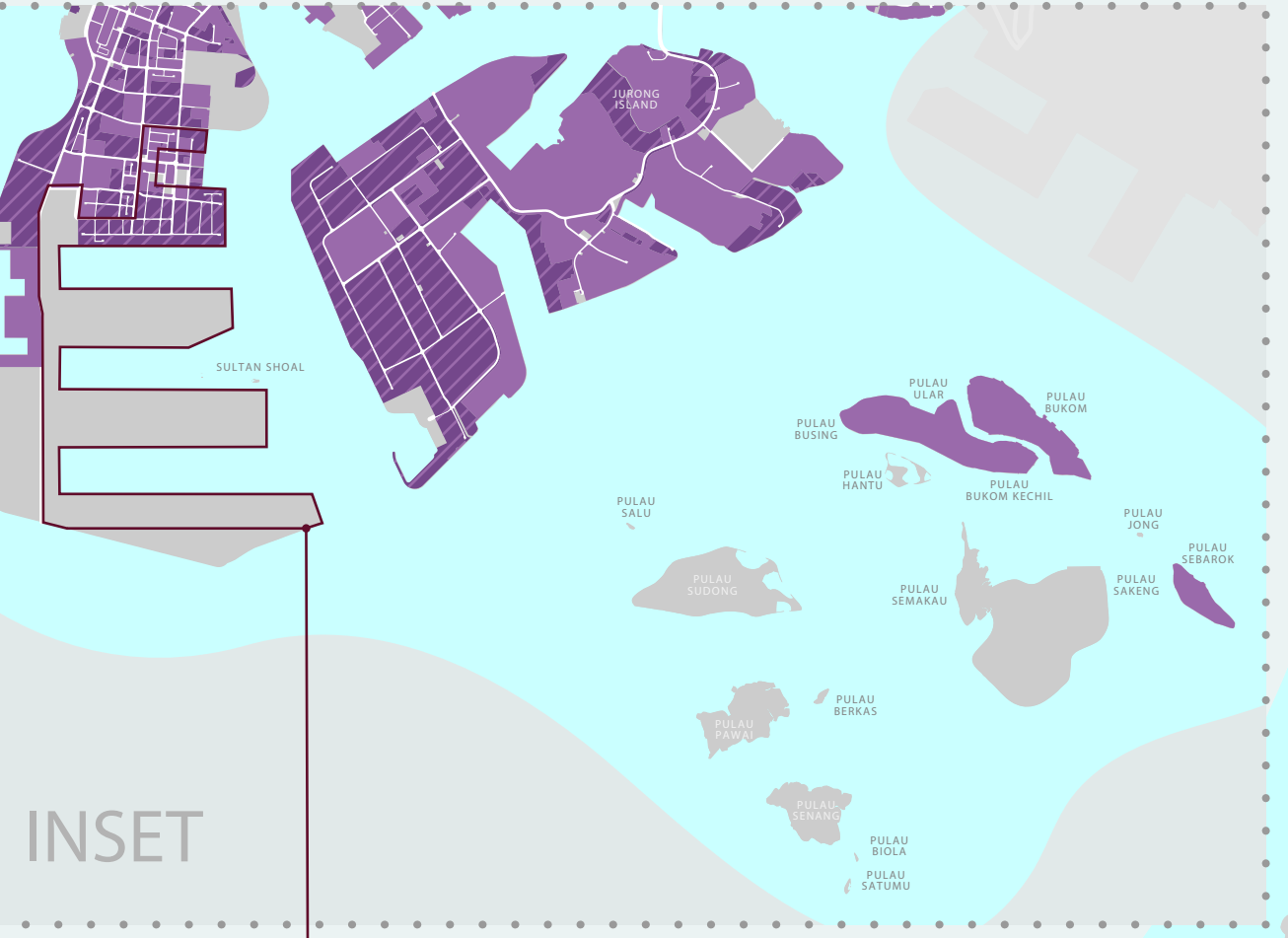
CATEGORY

- Housing & Transport
- Commerce & Industry
- Recreation, Built Heritage & Identity
- Amenities

You may choose up to 2 categories at one time

REFER TO INSET

COMMERCE & INDUSTRY



INSET

Jurong Innovation District



Jurong Lake District

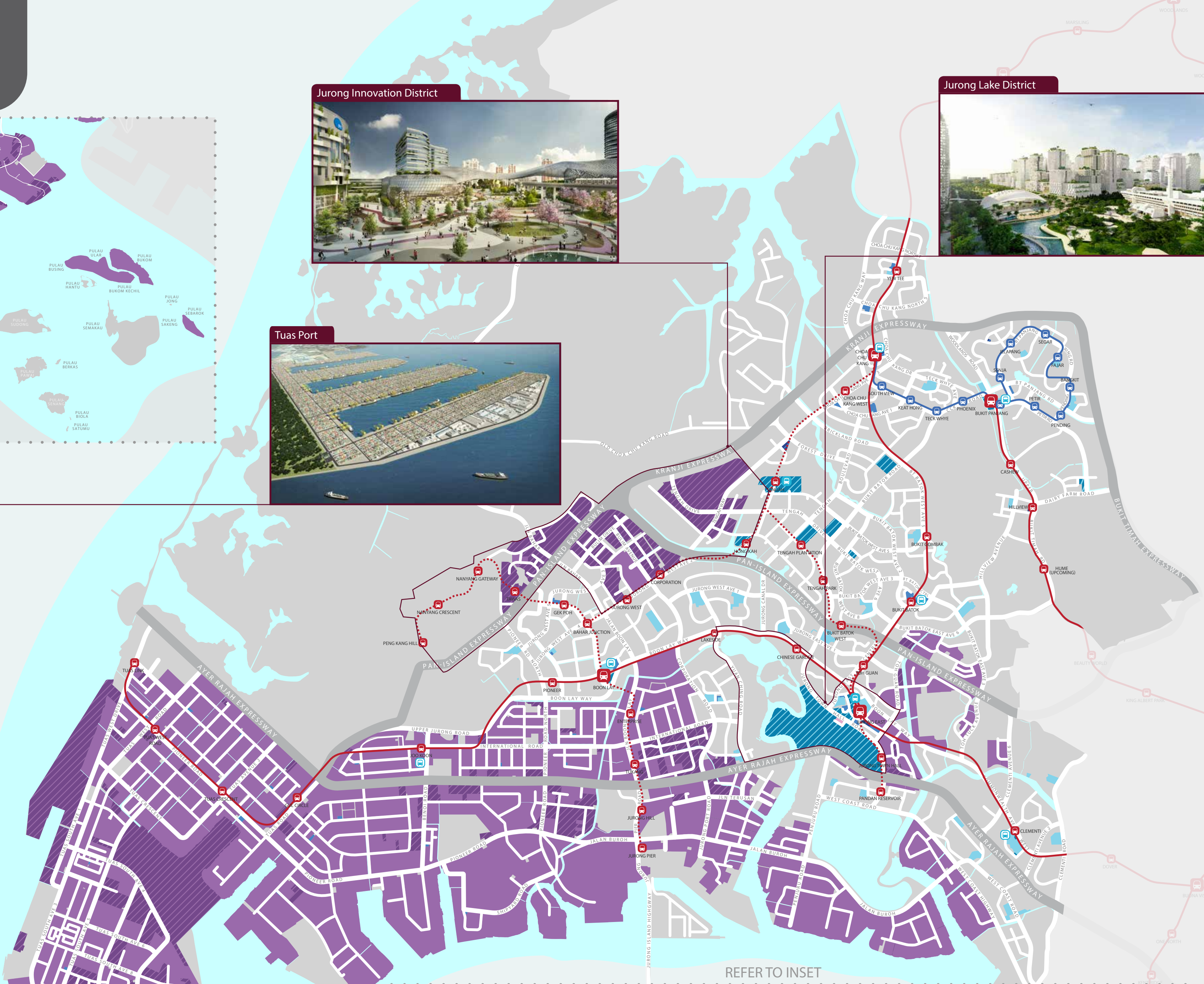


Tuas Port



This content herein does not form part of the Draft Master Plan 2019 and is for information only. All information provided herein is updated as of March 2019 but may be subject to change depending on development needs and detailed study. While reasonable endeavours have been made to ensure the accuracy of the information provided, locations shown in the maps as well as illustrations are indicative only, and the Urban Redevelopment Authority does not warrant the accuracy or correctness of all information provided. The Urban Redevelopment Authority disclaims all liability for any injury, loss or damage whatsoever that may arise as a result of any inaccuracy, changes, error or omission in the information.

Copyright © 2019. All rights reserved. No part of the content herein may be reproduced or transmitted in any form or by any means unless with the prior written permission of the copyright holder.



LEGEND

Existing	Future	Description
		Industrial Development
		Mixed Development with Commercial Use
		Commercial Development
		Hotel Development
		MRT Stations
		LRT Stations
		Bus Interchange / Integrated Transport Hub
		Underground Road
		Waterbody

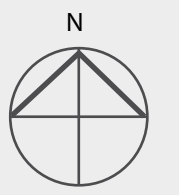
CATEGORY

- Housing & Transport
- Commerce & Industry**
- Recreation, Built Heritage & Identity
- Amenities

You may choose up to 2 categories at one time

REFER TO INSET

RECREATION, BUILT HERITAGE & IDENTITY



INSET



Upgraded Limbang Park and New Green Spine



SAFRA Clubhouse



Rifle Range Nature Park



Bukit Gombak Park



Jurong Lake Gardens



This content herein does not form part of the Draft Master Plan 2019 and is for information only. All information provided herein is updated as of March 2019 but may be subject to change depending on development needs and detailed study. While reasonable endeavours have been made to ensure the accuracy of the information provided, locations shown in the maps as well as illustrations are indicative only, and the Urban Redevelopment Authority does not warrant the accuracy or correctness of all information provided. The Urban Redevelopment Authority disclaims all liability for any injury, loss or damage whatsoever that may arise as a result of any inaccuracy, changes, error or omission in the information.

Copyright © 2019. All rights reserved. No part of the content herein may be reproduced or transmitted in any form or by any means unless with the prior written permission of the copyright holder.



LEGEND

- | Existing | Future | |
|----------|--------|--|
| | | Park / Open Space |
| | | Sports and Recreational Facility |
| | | Interim Green |
| | | Mall / Promenade |
| | | Conservation Area |
| | | Museum |
| | | Nature Area / Nature Reserve / National Park |
| | | National Monument |
| | | Public Space |
| | | Park Connector / Cycling Network |
| | | MRT Stations |
| | | LRT Stations |
| | | Bus Interchange / Integrated Transport Hub |
| | | Underground Road |
| | | Waterbody |

CATEGORY

- Housing & Transport
- Commerce & Industry
- Recreation, Built Heritage & Identity**
- Amenities

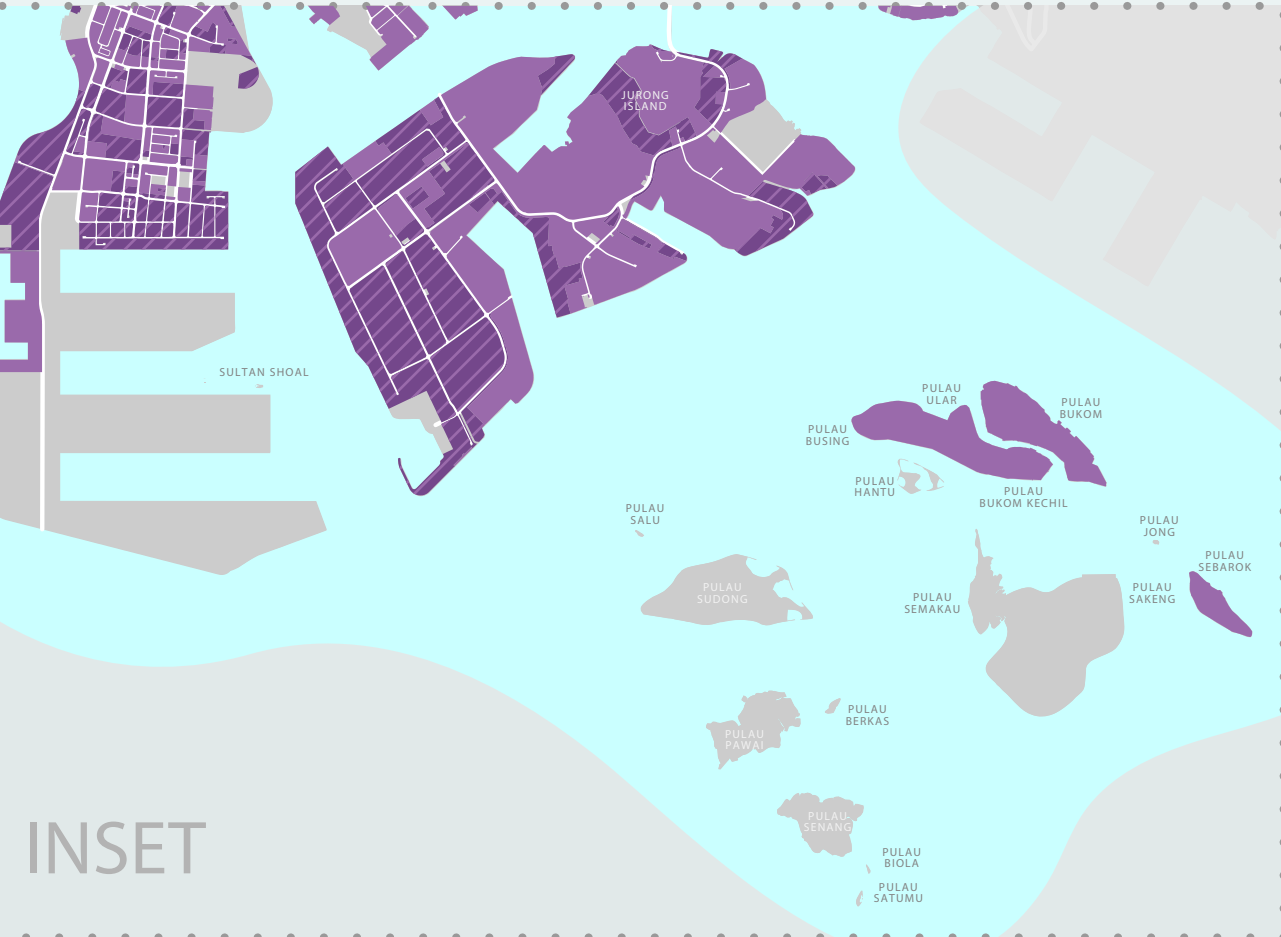
You may choose up to 2 categories at one time

REFER TO INSET

AMENITIES



INSET



Bukit Batok Care Home



Senja Care Home



Senja Hawker Centre

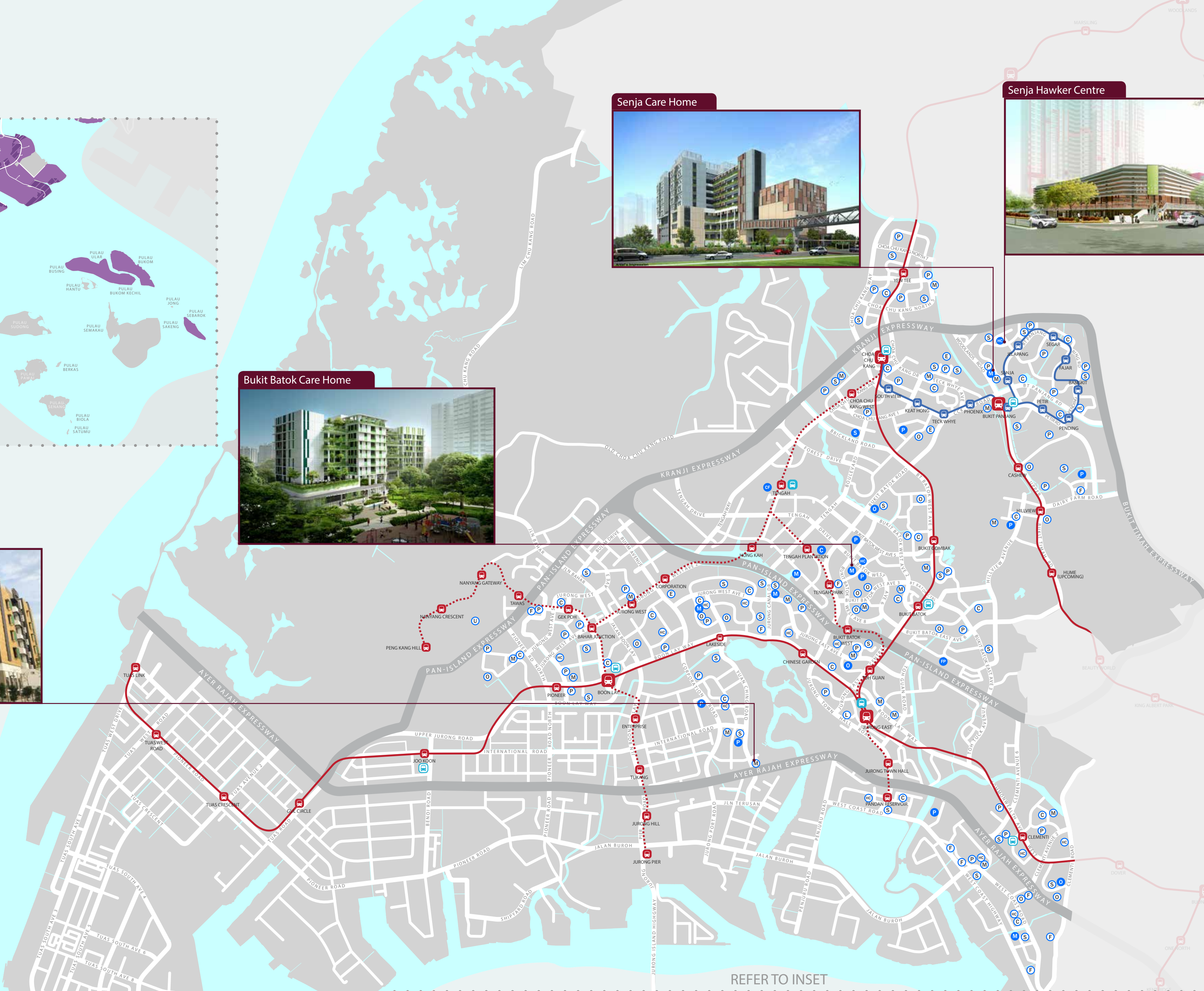


St Andrew's Nursing Home



This content herein does not form part of the Draft Master Plan 2019 and is for information only. All information provided herein is updated as of March 2019 but may be subject to change depending on development needs and detailed study. While reasonable endeavours have been made to ensure the accuracy of the information provided, locations shown in the maps as well as illustrations are indicative only, and the Urban Redevelopment Authority does not warrant the accuracy or correctness of all information provided. The Urban Redevelopment Authority disclaims all liability for any injury, loss or damage whatsoever that may arise as a result of any inaccuracy, changes, error or omission in the information.

Copyright © 2019. All rights reserved. No part of the content herein may be reproduced or transmitted in any form or by any means unless with the prior written permission of the copyright holder.



LEGEND

- | Existing | Future | |
|----------|--------|--|
| | | Primary School |
| | | Secondary School |
| | | Post Secondary Educational Institution |
| | | University |
| | | Foreign System School (FSS) |
| | | Other Educational Institution |
| | | Community Club |
| | | Hawker Centre |
| | | Library |
| | | Co-Located Community / Sports Facilities |
| | | Health and Medical Care Facilities |
| | | Funeral Parlour |
| | | MRT Stations |
| | | LRT Stations |
| | | Bus Interchange / Integrated Transport Hub |
| | | Underground Road |
| | | Waterbody |

CATEGORY

- Housing & Transport
- Commerce & Industry
- Recreation, Built Heritage & Identity
- Amenities

You may choose up to 2 categories at one time

REFER TO INSET