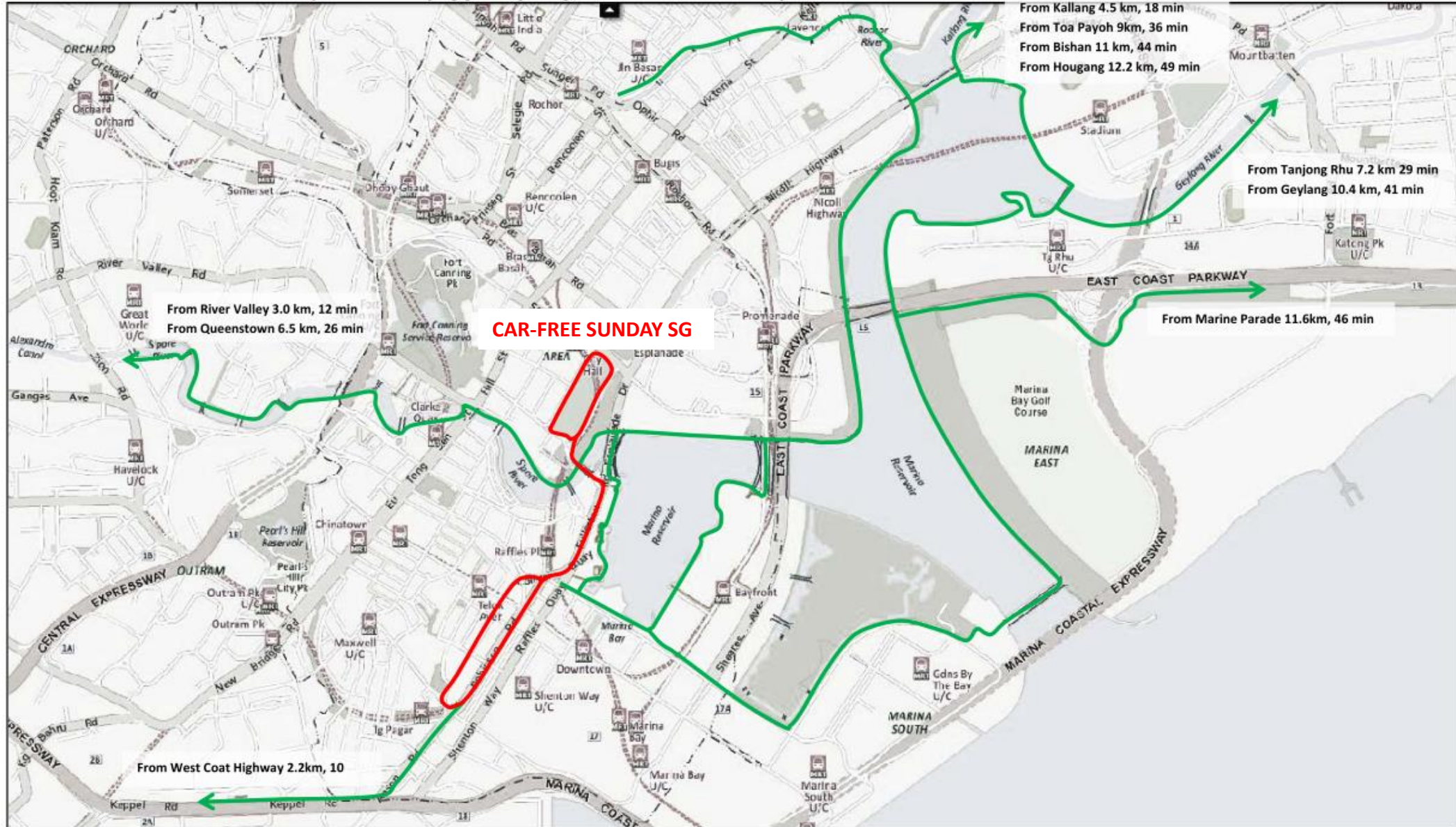


Cycling access points to Car-Free Sunday SG

Annex C

Recommended routes for cyclists and joggers going to Car-Free Sunday SG:



From the East (Marine Parade 11.6 km)



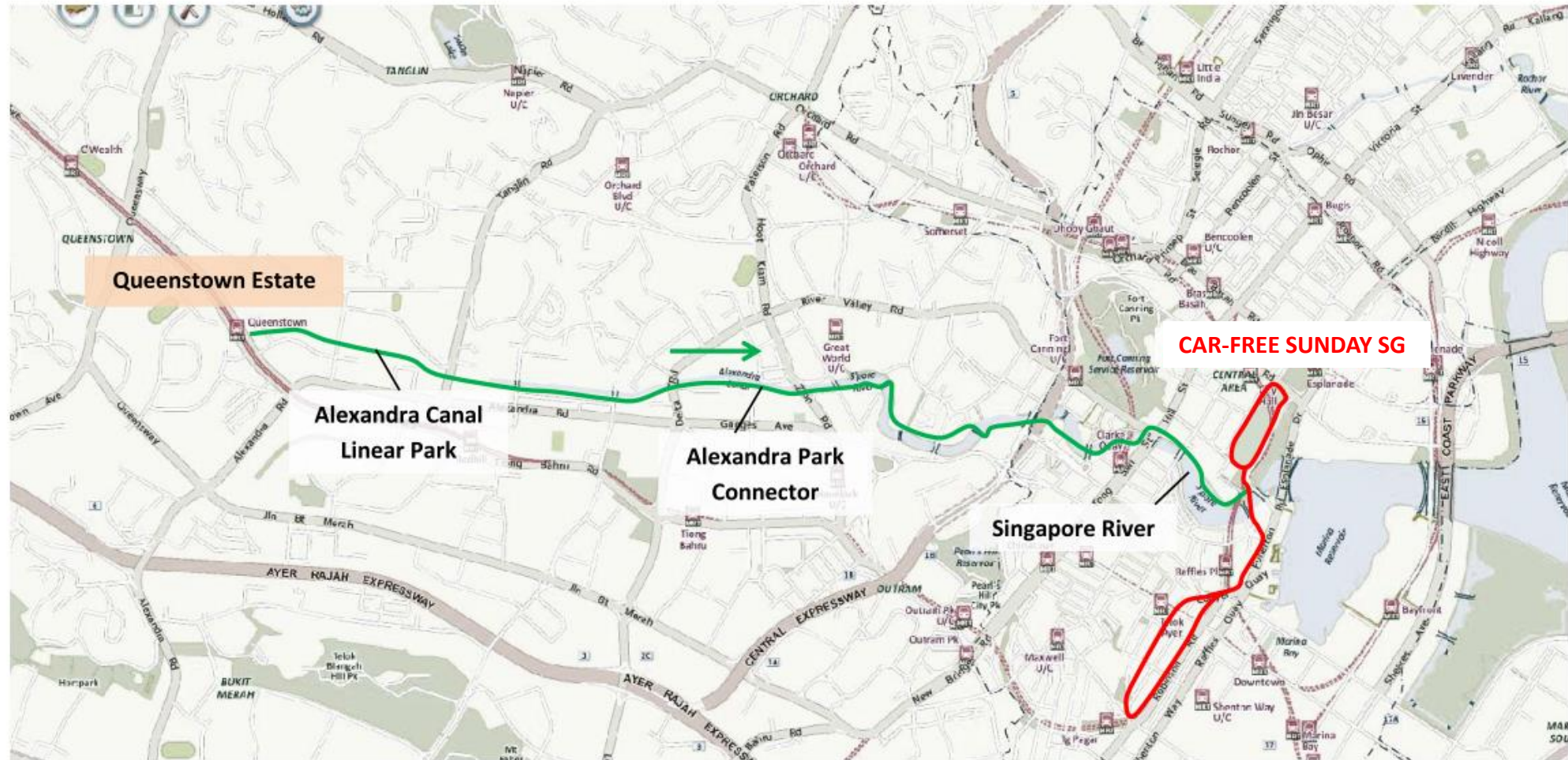
Use **East Coast Park cycling path**. Ride along Gardens by the Bay East and cross the bridge to Marina Barrage. Continue past Gardens by the Bay, Marina Bay Sands and around the Marina Reservoir to the Padang.

From the East (Geylang 10.4 km)



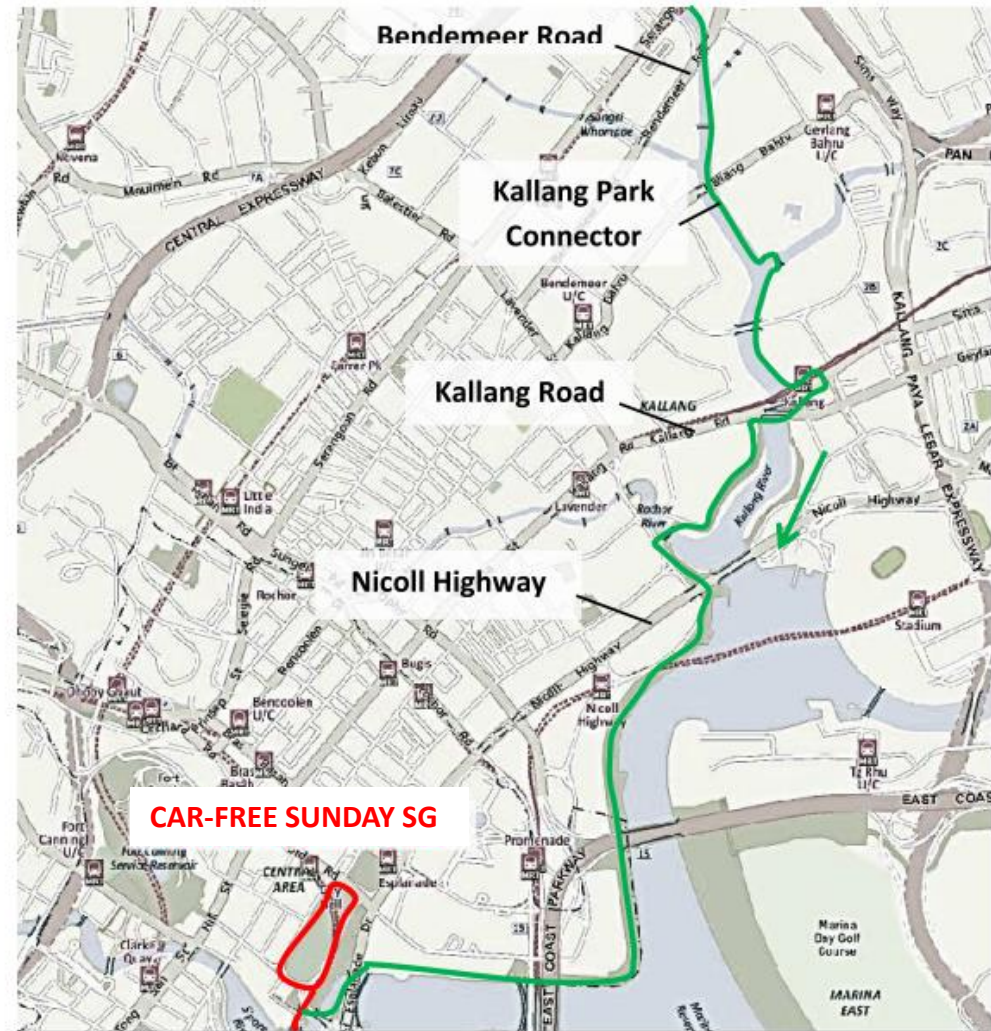
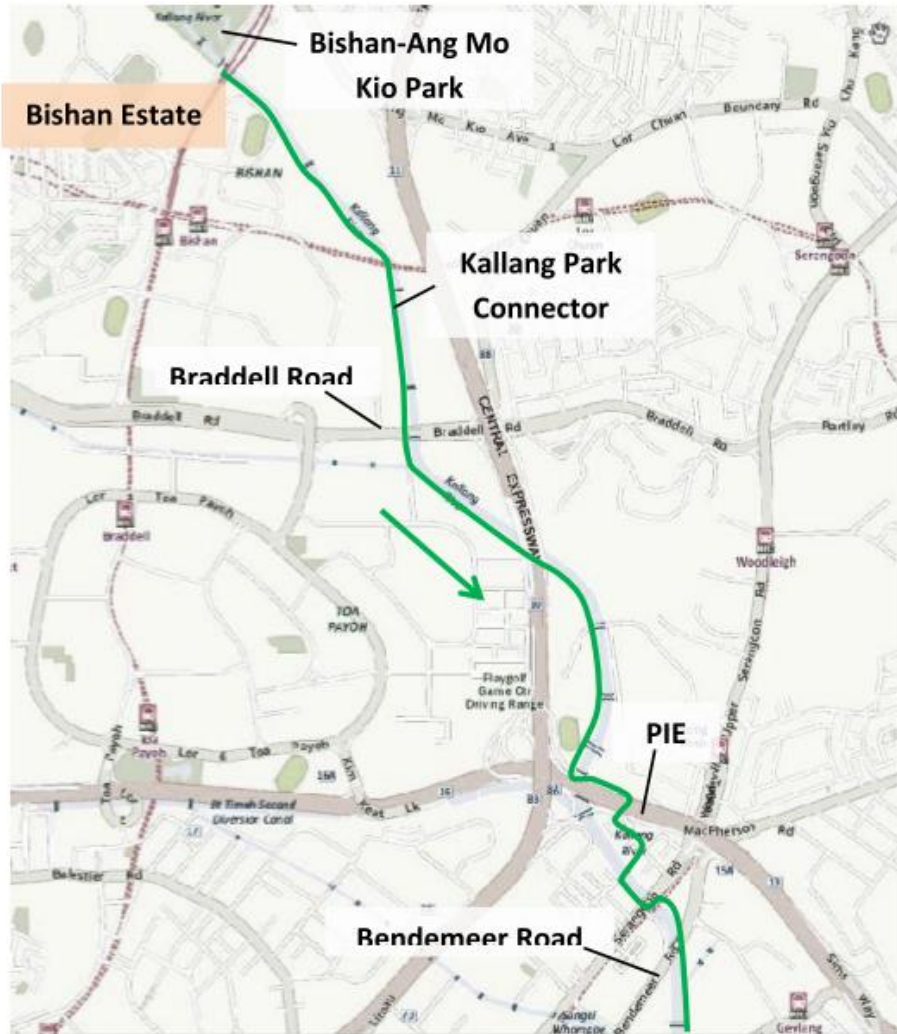
Use the **Geylang Park Connector**. Ride towards Tanjong Rhu Park Connector, through Gardens by the Bay East and cross the bridge to Marina Barrage. Continue past Gardens by the Bay, Marina Bay Sands and around the Marina Reservoir to the Padang.

From the West (Queenstown 6.5 km)



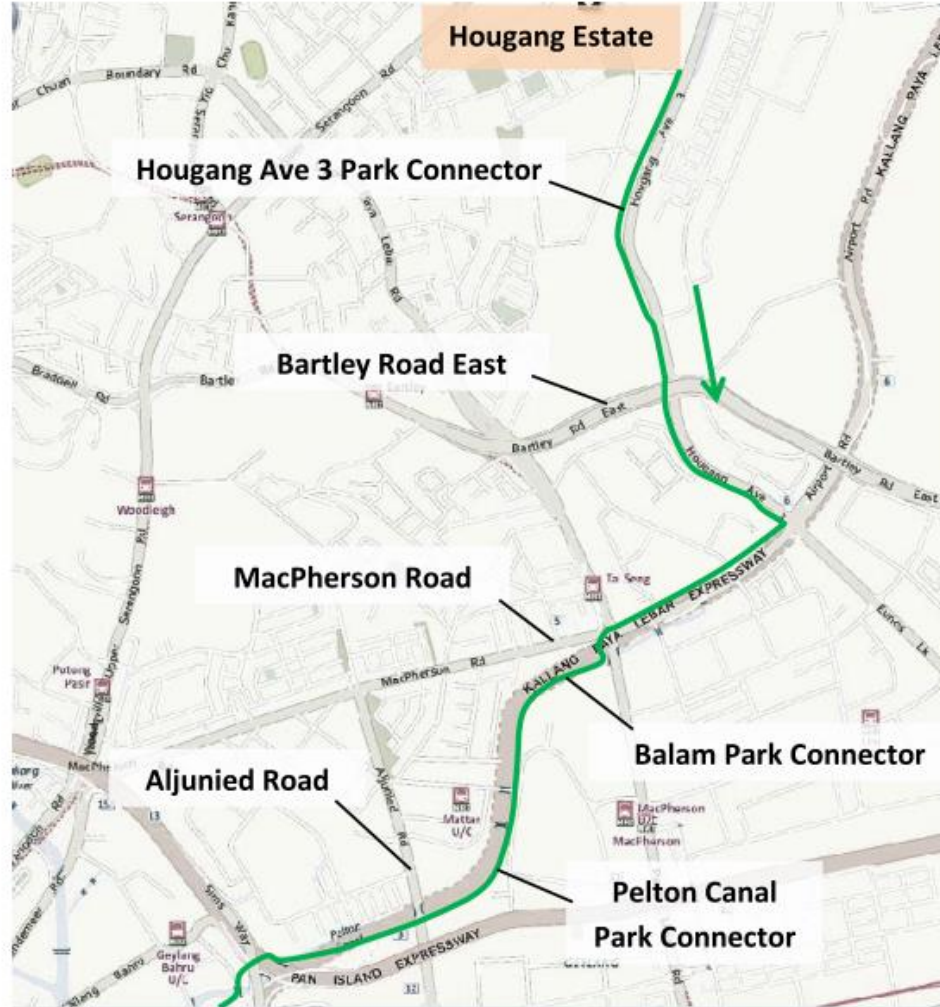
Use the **Alexandra Canal Linear Park** and **Alexandra Park Connector** to cycle alongside Alexandra Canal and pass Great World City. Continue under Kim Seng bridge and cross over to the side of the river opposite Zouk via Jiak Kim bridge. Follow the Singapore River past Robertson Quay, Clarke Quay, the Asian Civilisations Museum and then to the Padang.

From the North (Bishan 11 km)



Use the **Kallang Park Connector** from Bishan-Ang Mo Kio Park and ride along Kallang River. Continue along Marina Promenade past the F1 Pit Building, the Singapore Flyer, The Float @ Marina Bay and the Esplanade to reach the Padang.

From the North-East (Hougang 12.2 km)



Use the **Hougang Ave 3 Park Connector** and transition through **Balam** and **Pelton Canal Park Connector**. Continue along **Kallang Park Connector** to Marina Promenade past the F1 Pit Building, the Singapore Flyer, The Float @ Marina Bay and the Esplanade to reach the Padang.