

**REVISED LIST OF LOCATIONS WHERE ADDITIONAL EATING HOUSES IN SHOPHOUSES WILL NOT BE ALLOWED**

<b>PROBLEMATIC TRAFFIC AREAS</b>	
1. <a href="#">Balestier Road</a>	<ul style="list-style-type: none"> <li>• Thomson Road to Moulmein Road</li> </ul>
2. <a href="#">East Coast Road</a>	<ul style="list-style-type: none"> <li>• Joo Chiat Road to Still Road</li> <li>• Still Road to Telok Kurau Road</li> <li>• Lothian Terrace to Siglap Road</li> </ul>
3. <a href="#">Joo Chiat Road Area</a>	<ul style="list-style-type: none"> <li>• Joo Chiat Road (Changi Road to East Coast Road)</li> <li>• Joo Chiat Place (Joo Chiat Road to Still Road)</li> </ul>
4. <a href="#">Changi Road</a>	<ul style="list-style-type: none"> <li>• Jalan Eunus / Still Road to Jalan Kembangan / Frankel Avenue</li> </ul>
5. <a href="#">MacPherson Road</a> *	<ul style="list-style-type: none"> <li>• Tai Thong Crescent to MacPherson Lane</li> </ul>
6. <a href="#">Upper Serangoon Road</a>	<ul style="list-style-type: none"> <li>• Tampines Road to Lim Ah Pin Road</li> </ul>
7. <a href="#">River Valley Road</a>	<ul style="list-style-type: none"> <li>• Zion Road to Kellock Road</li> </ul>
8. <a href="#">Geylang Road</a>	<ul style="list-style-type: none"> <li>• Lorong 1 Geylang to Paya Lebar Road</li> </ul>
9. <a href="#">Bukit Timah Road / Dunearn Road</a>	<ul style="list-style-type: none"> <li>• Binjai Park (Jalan Jambu Mawar to Jalan Jambu Ayer)</li> <li>• Bukit Timah Road (Wilby Road to Elm Avenue)</li> <li>• Bukit Timah Road (Anamalai Avenue to Fourth Avenue)</li> </ul>
10. <a href="#">Greenwood Avenue</a>	<ul style="list-style-type: none"> <li>• Junction of Greenwood Avenue and Hillcrest Road</li> </ul>
11. <a href="#">Sembawang Road</a>	<ul style="list-style-type: none"> <li>• Jalan Mata Ayer to Yishun Avenue 5</li> </ul>
12. <a href="#">Sembawang Road</a>	<ul style="list-style-type: none"> <li>• Mandai Road to Transit Road</li> </ul>

## PROBLEMATIC TRAFFIC AREAS

### 13. [Serangoon Garden Way](#)

- Kensington Park Road to Maju Avenue
- Chartwell Drive to Peshurst Place

### 14. [Kampong Glam](#)

- Bounded by Victoria Street, Jalan Sultan, Beach Road and Ophir Road

### 15. [Kampong Bahru Road / Spottiswoode Park Road](#)

- Kampong Bahru Road
- Spottiswoode Park Road
- Blair Road
- Neil Road

### 16. [Jalan Riang](#)

- Jalan Riang to Wolskel Road

### 17. [Thomson Village](#)

- Upper Thomson Road
- Soo Chow Walk
- Jalan Todak
- Sin Ming Road
- Shunfu Road

### 18. [Bedok Area](#)

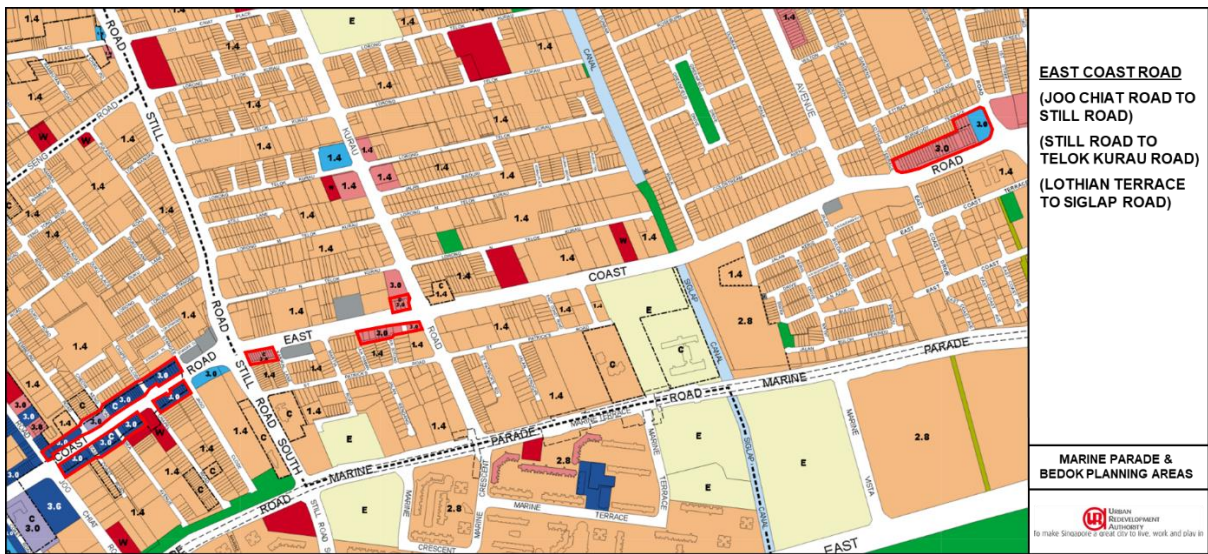
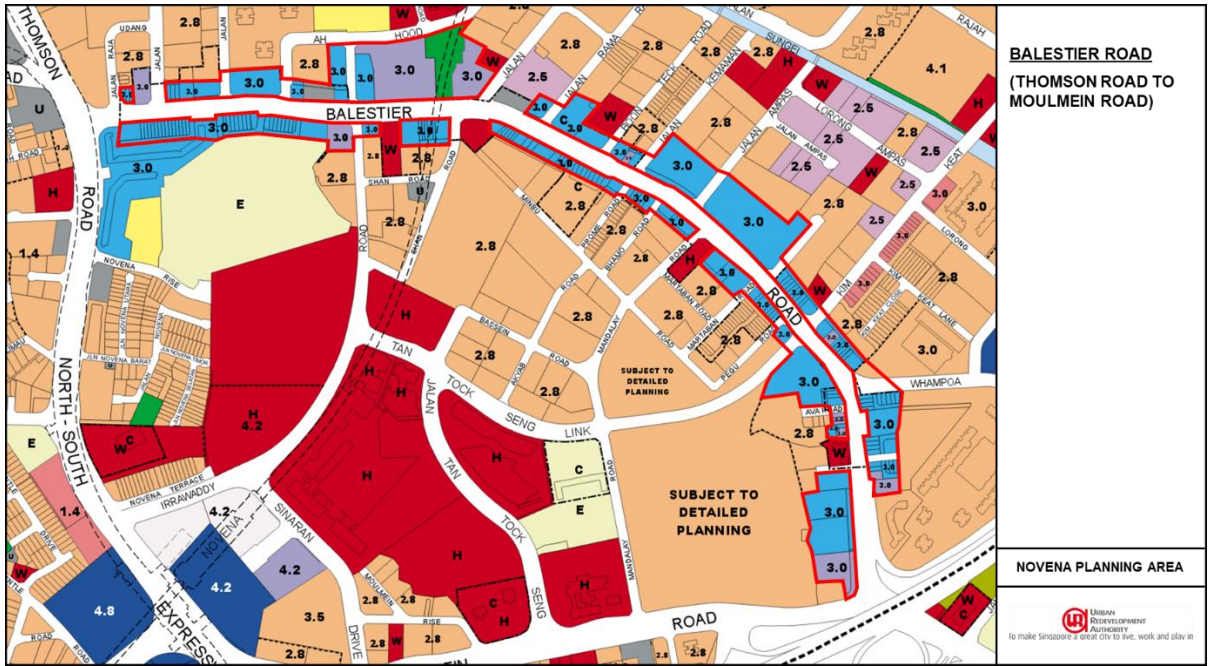
- Bedok Road
- Jalan Pari Burong

### 19. [Little India Area](#)

- Serangoon Road
- Jalan Besar
- Kitchener Road

## **NOTES**

- a. Areas marked by an asterisk (\*) have had their boundaries adjusted.
- b. The locations in this table apply to the whole stretch of the road unless otherwise specified.
- c. Proposed eating houses in commercial or mixed commercial/residential developments located in the above areas may be considered if the building has its own car park lots which are available for public use.







**JOO CHIAT ROAD**  
(CHANGI ROAD TO EAST COAST ROAD)

**JOO CHIAT PLACE**  
(JOO CHIAT ROAD TO STILL ROAD)

**GEYLANG & MARINE PARADE PLANNING AREAS**

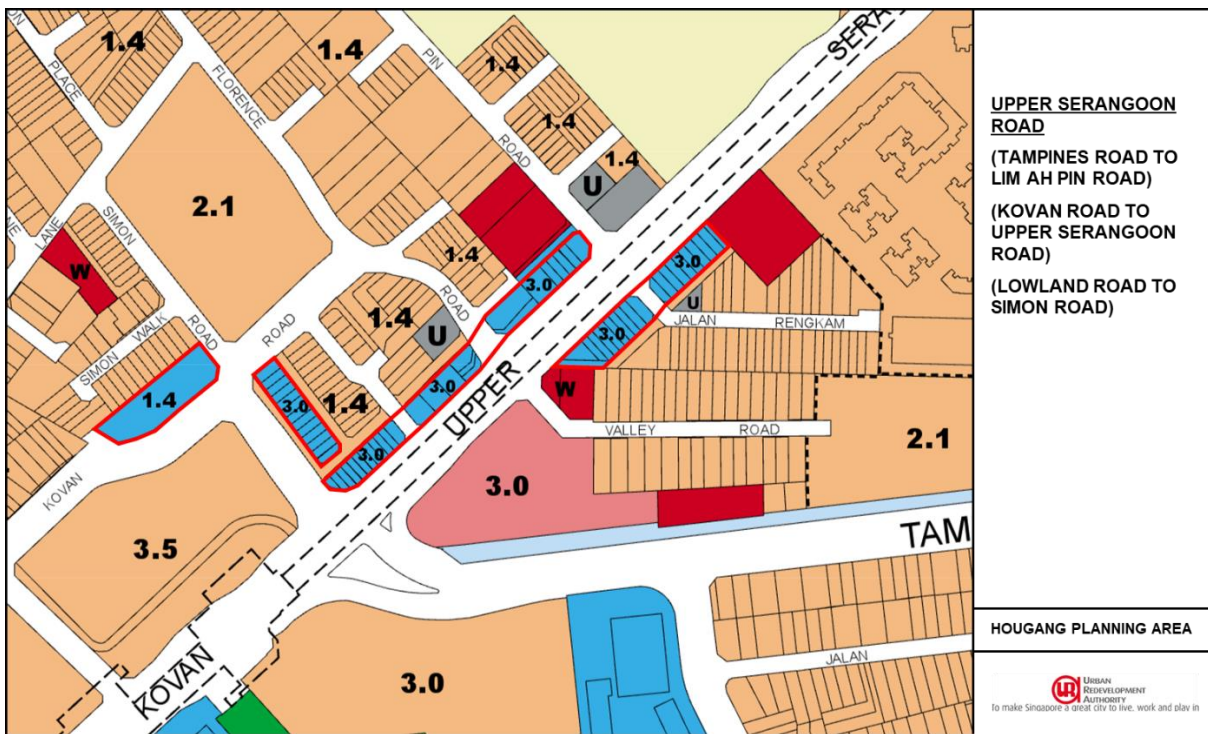
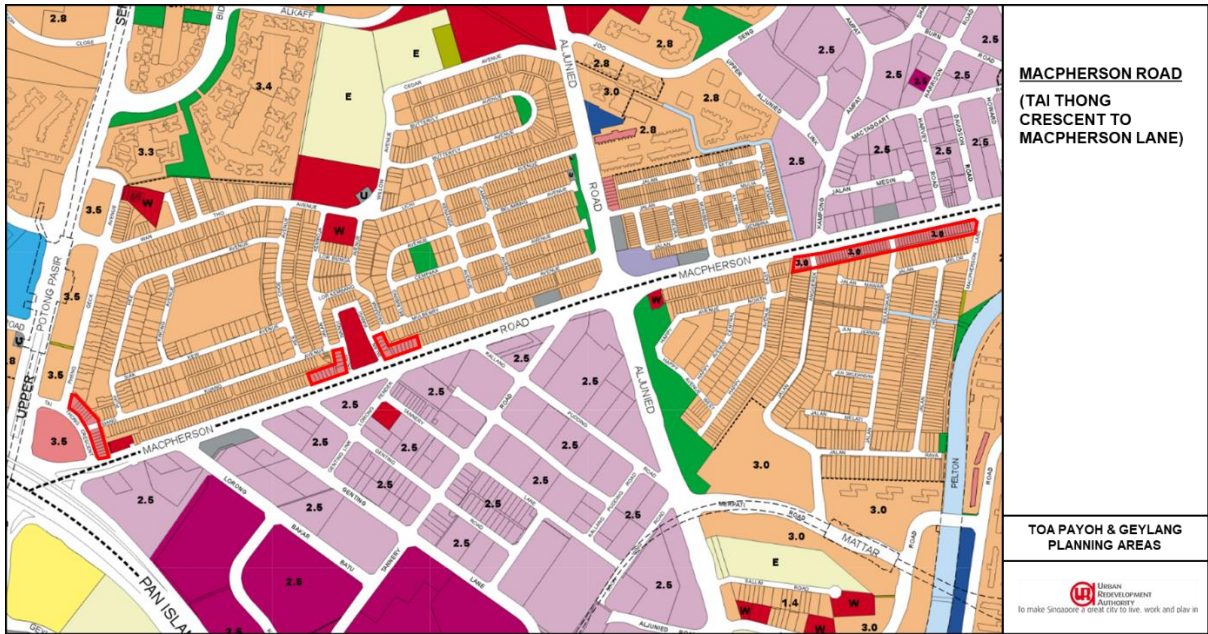


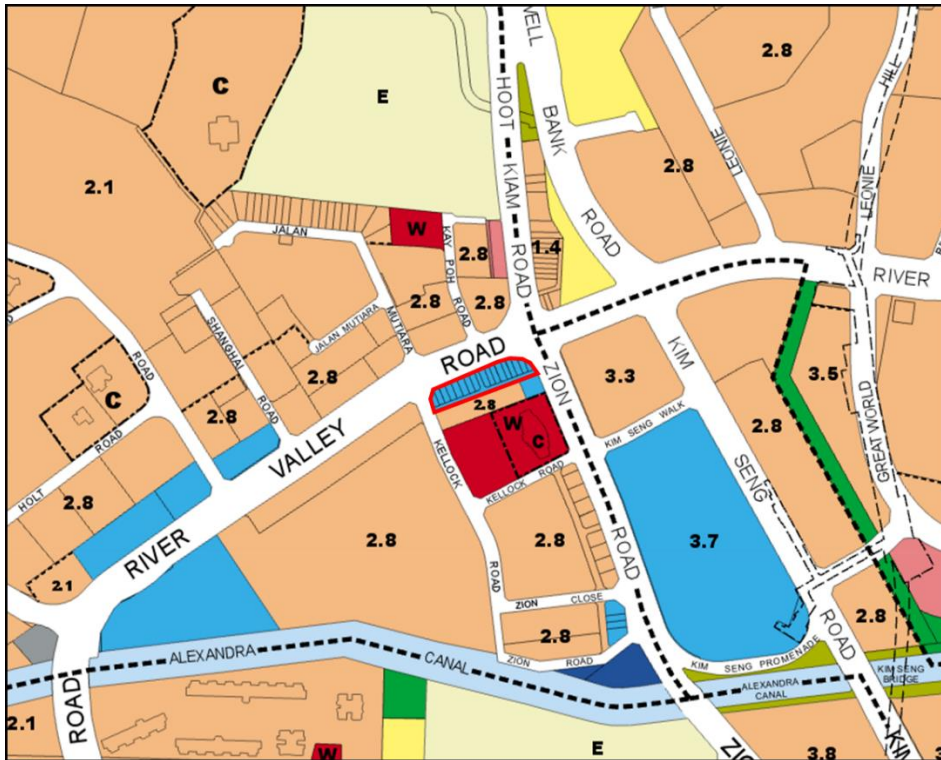
**CHANGI ROAD**  
(JALAN EUNOS / STILL ROAD TO JALAN KEMBANGAN / FRANKEL AVENUE)

**BEDOK PLANNING AREA**









**RIVER VALLEY ROAD  
(ZION ROAD TO  
KELLOCK ROAD)**

**RIVER VALLEY  
PLANNING AREA**

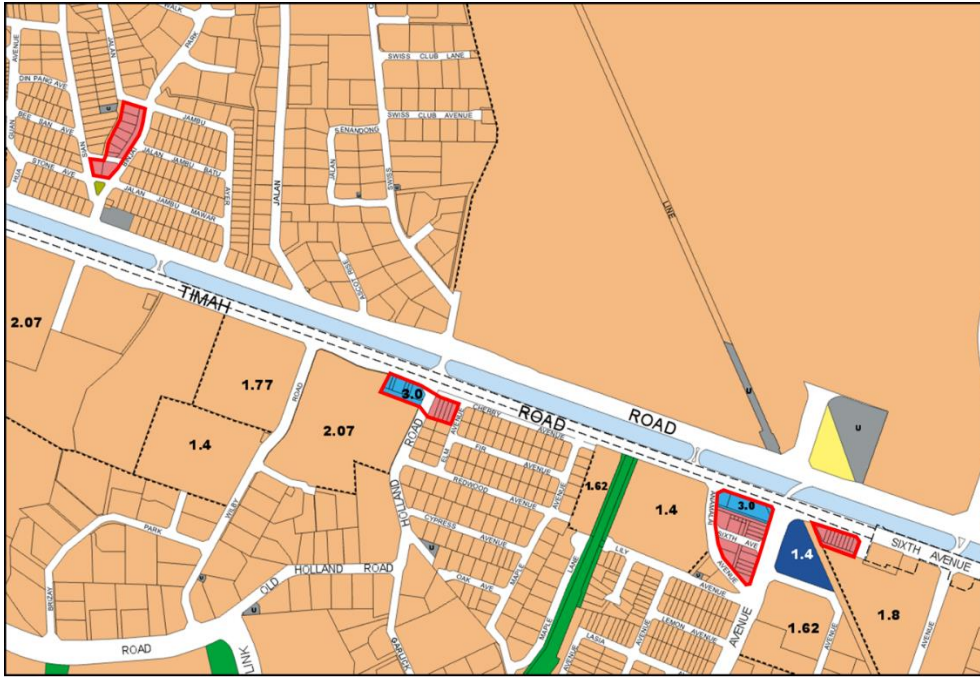


**GEYLANG ROAD  
(LORONG 1 GEYLANG  
TO PAYA LEBAR ROAD)**

**GEYLANG PLANNING AREA**







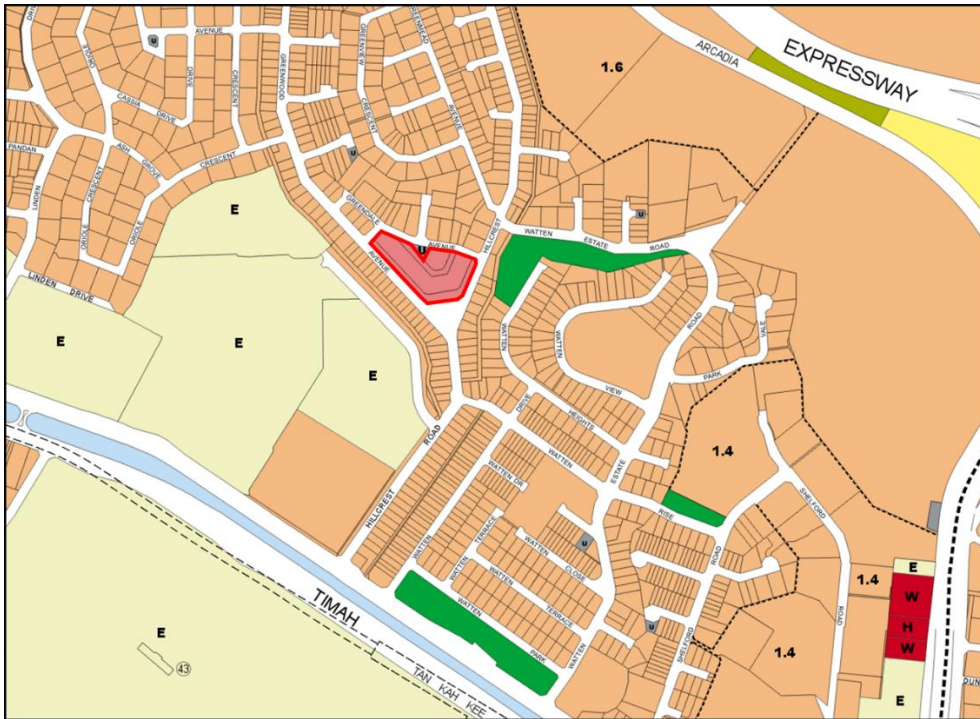
**BINJAI PARK**  
 (JALAN JAMBU MAWAR  
 TO JALAN JAMBU  
 AYER)

**BUKIT TIMAH ROAD**  
 (WILBY ROAD TO ELM  
 AVENUE  
 (ANAMALAI AVENUE TO  
 FOURTH AVENUE))

**BUKIT TIMAH  
 PLANNING AREA**



URBAN  
 REDEVELOPMENT  
 AUTHORITY  
 To make Singapore a great city to live, work and play in



**GREENWOOD AVENUE**  
 (JUNCTION OF  
 GREENWOOD AVENUE  
 AND HILLCREST  
 ROAD)

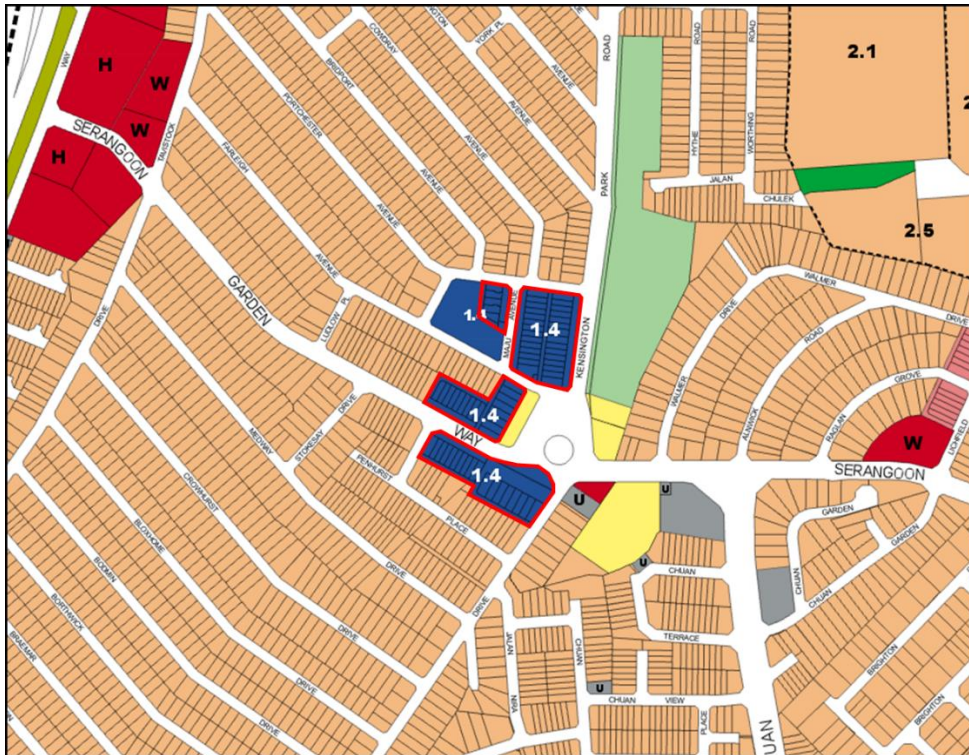
**BUKIT TIMAH  
 PLANNING AREA**



URBAN  
 REDEVELOPMENT  
 AUTHORITY  
 To make Singapore a great city to live, work and play in



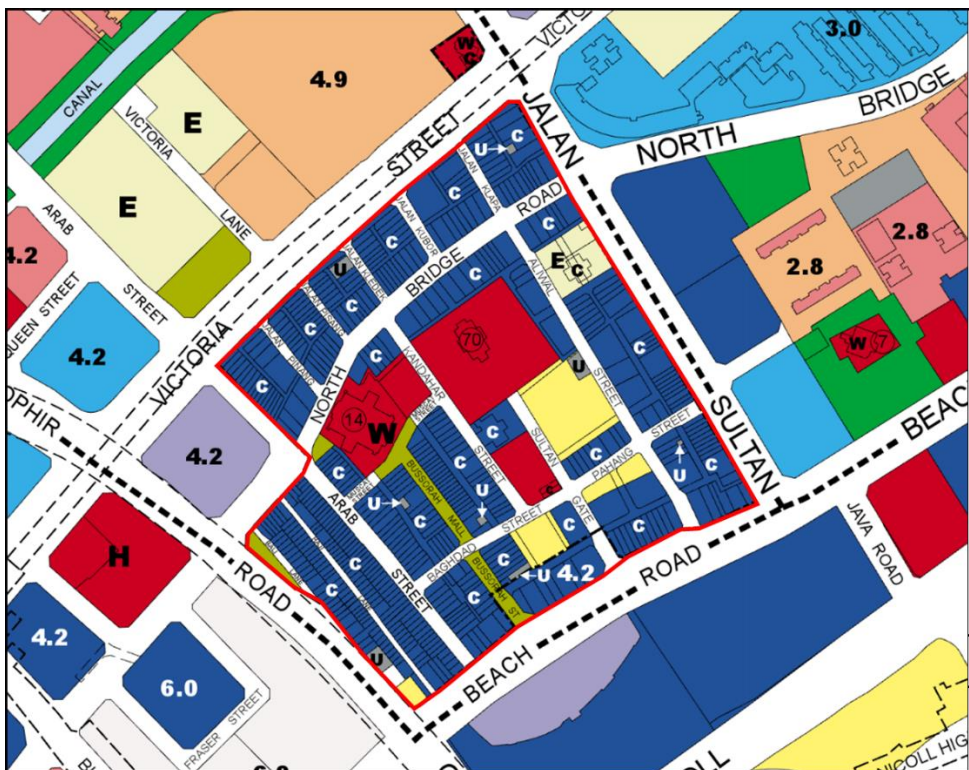




**SERANGOON GARDEN WAY**  
 (KENSINGTON PARK ROAD TO MAJU AVENUE)  
 (CHARTWELL DRIVE TO PENSURST PLACE)

**SERANGOON PLANNING AREA**

 **URBAN REDEVELOPMENT AUTHORITY**  
 To make Singapore a great city to live, work and play in

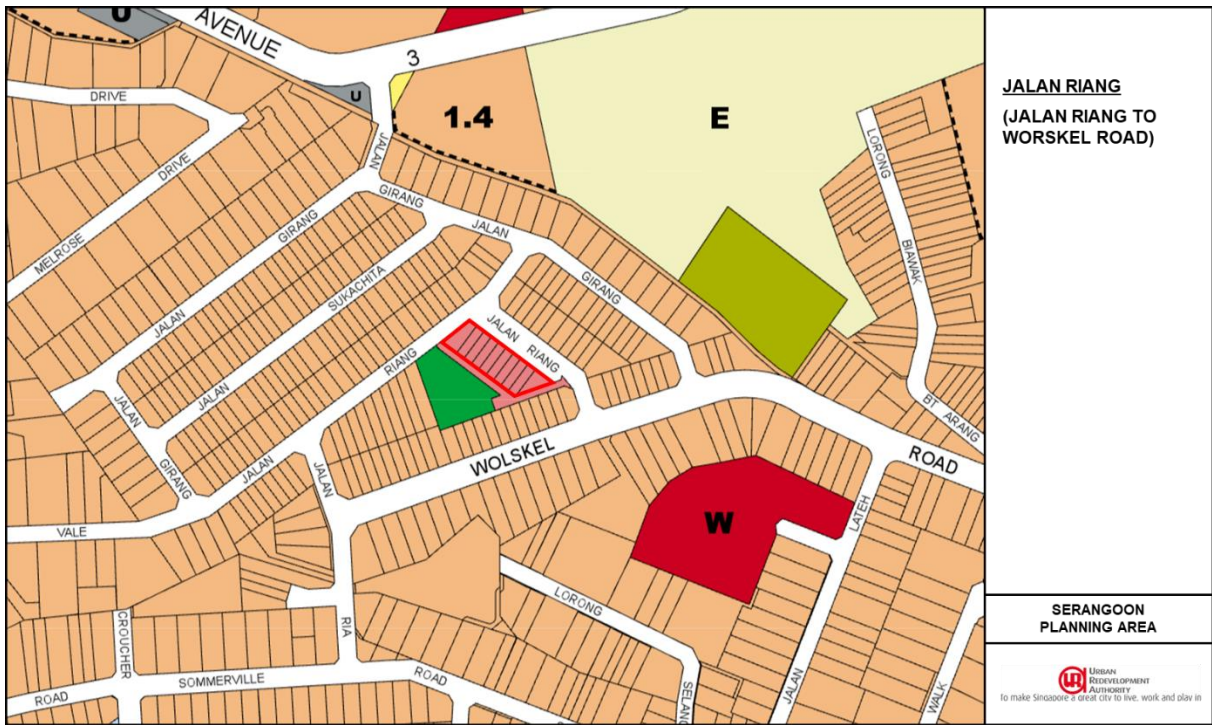
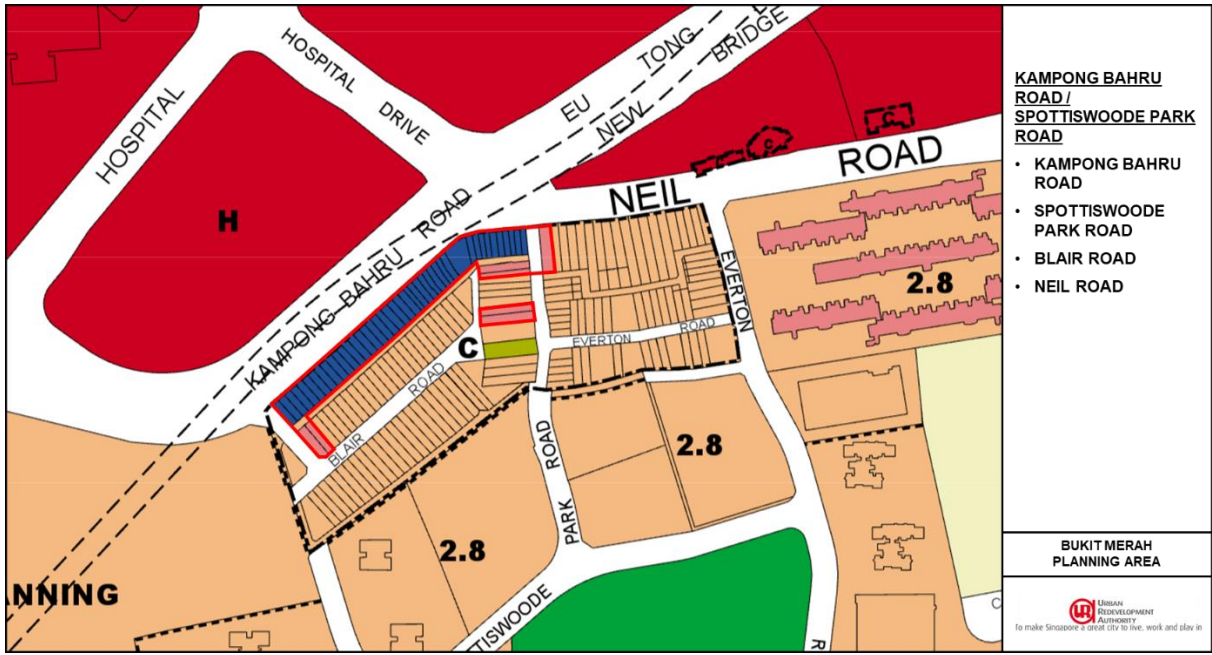


**KAMPONG GLAM**  
 (BOUNDED BY VICTORIA STREET,  
 JALAN SULTAN,  
 BEACH ROAD AND OPHIR ROAD)

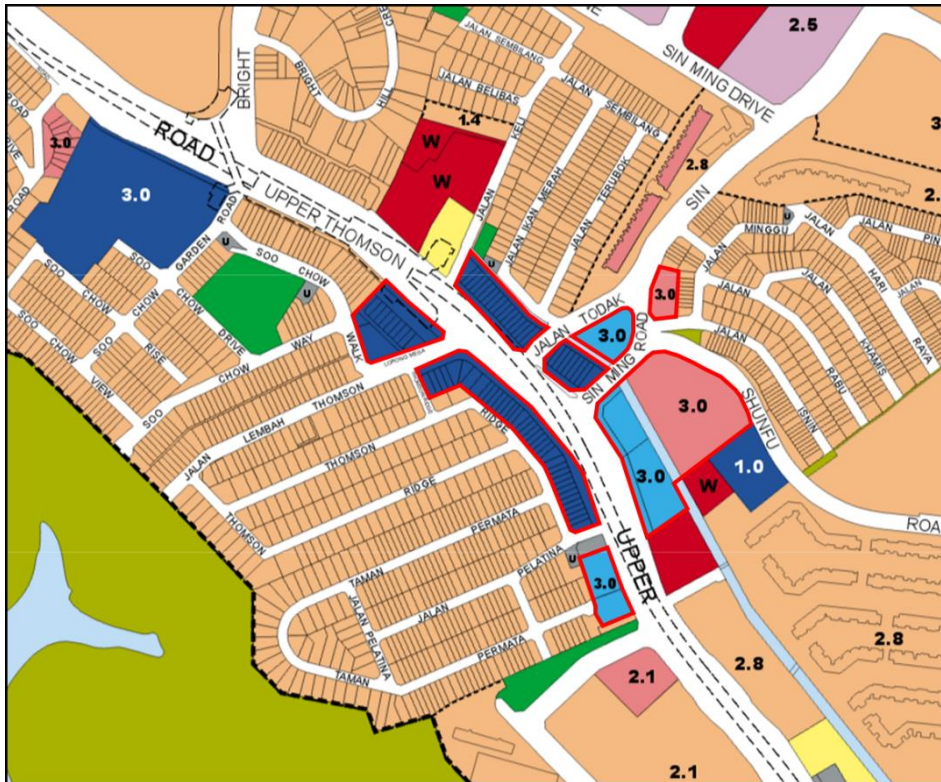
**ROCHOR PLANNING AREA**

 **URBAN REDEVELOPMENT AUTHORITY**  
 To make Singapore a great city to live, work and play in









- THOMSON VILLAGE**
- UPPER THOMSON ROAD
  - SOO CHOW WALK
  - JALAN TODAK
  - SIN MING ROAD
  - SHUNFU ROAD

**BISHAN PLANNING AREA**



URBAN REDEVELOPMENT AUTHORITY  
To make Singapore a great city to live, work and play in

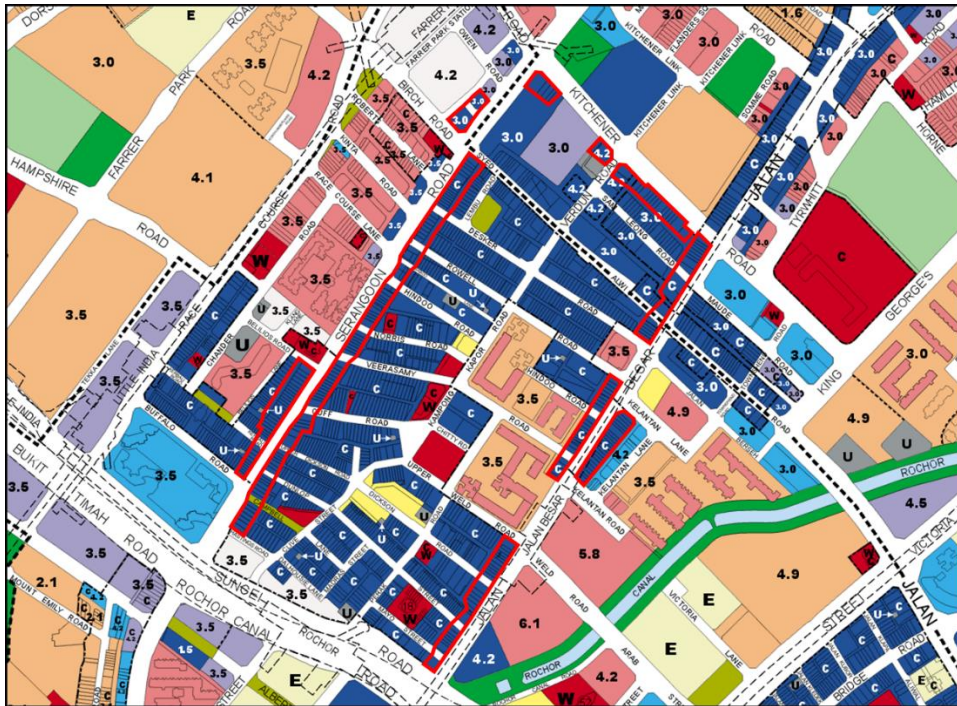


- BEDOK AREA**
- BEDOK ROAD
  - JALAN PARI BURONG

**BEDOK PLANNING AREA**



URBAN REDEVELOPMENT AUTHORITY  
To make Singapore a great city to live, work and play in



- LITTLE INDIA AREA**
- SERANGOON ROAD
  - JALAN BESAR
  - KITCHENER ROAD

**ROCHOR & KALLANG PLANNING AREAS**

