














URBAN DESIGN GUIDELINES FOR ORCHARD PLANNING AREA

1ST STOREY PEDESTRIAN NETWORK & ACTIVITY GENERATING USE PLAN

LEGEND

-  PLANNING AREA BOUNDARY
-  AREA WITH URBAN DESIGN GUIDELINES AND PLANS
-  CONSERVATION AREA / BUILDING
-  NATIONAL MONUMENT
- PEDESTRIAN NETWORK**
-  PARK / OPEN SPACE
-  PEDESTRIAN MALL / PROMENADE / PLAZA
-  THROUGH BLOCK LINK
-  COVERED WALKWAY
-  ACTIVITY GENERATING USE
-  VERTICAL PEDESTRIAN CIRCULATION
-  PUBLIC SPACE

SCALE : 1:3,000 @ A3

0.3 HA  

DRWG NO : OR/2019/010
 DATE : 12/9/2019 (5/2019)
 GROUP : CUDG