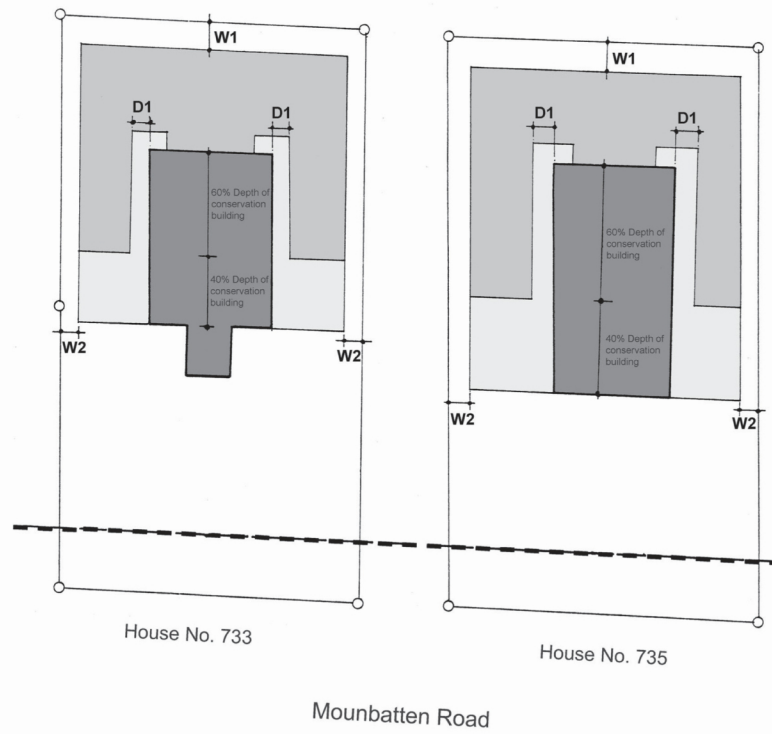
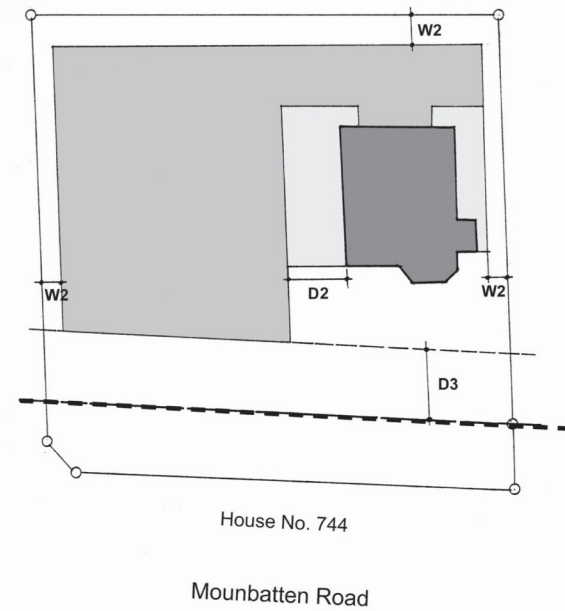


Figure 3(a) : Schematic Diagrams of New Extension



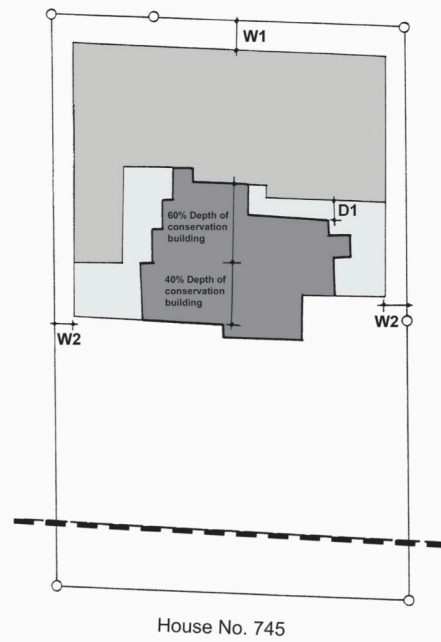
- LEGEND**
- Lot Boundary
 - Conservation Bungalow
 - Bungalow Extension Zone
 - Interfacing Zone
 - Road Reserve Line
- W1 = 3m Rear Setback
W2 = 2m Side Setback
D1 = 2m (minimum)
D2 = 6m (minimum)
D3 = To comply with Development Control setback requirements

NOTE
Drawing is indicative only, dimensions are subject to verification



HOUSE NOS. 733, 735 & 744 MOUNTBATTEN ROAD

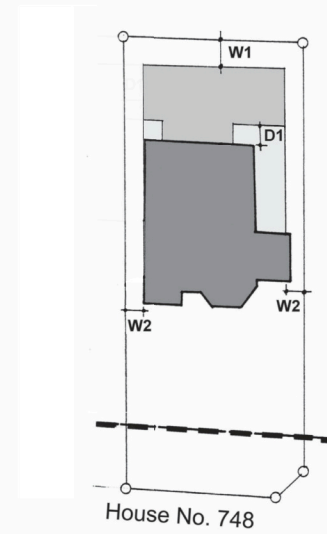
Figure 3(b) : Schematic Diagrams of New Extension



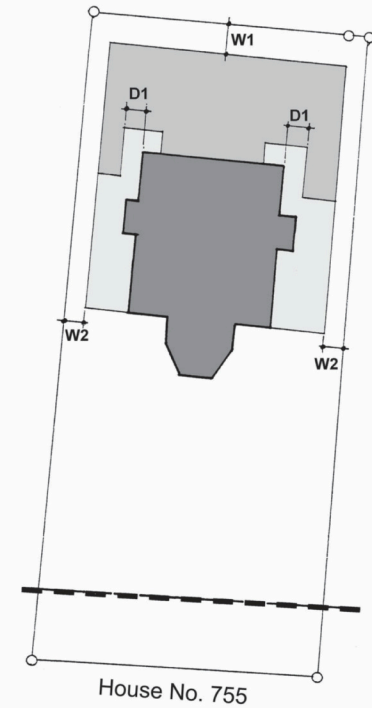
Mountbatten Road

- LEGEND**
- Lot Boundary
 - Conservation Bungalow
 - Bungalow Extension Zone
 - Interfacing Zone
 - Road Reserve Line
- W1 = 3m Rear Setback
W2 = 2m Side Setback
D1 = 2m (minimum)

NOTE
Drawing is indicative only, dimensions are subject to verification

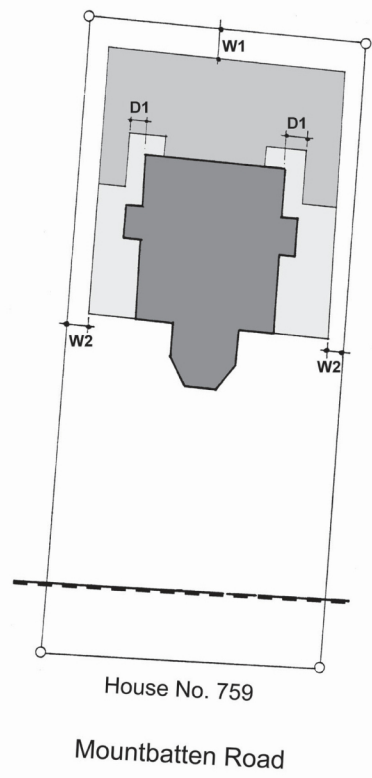


Mountbatten Road



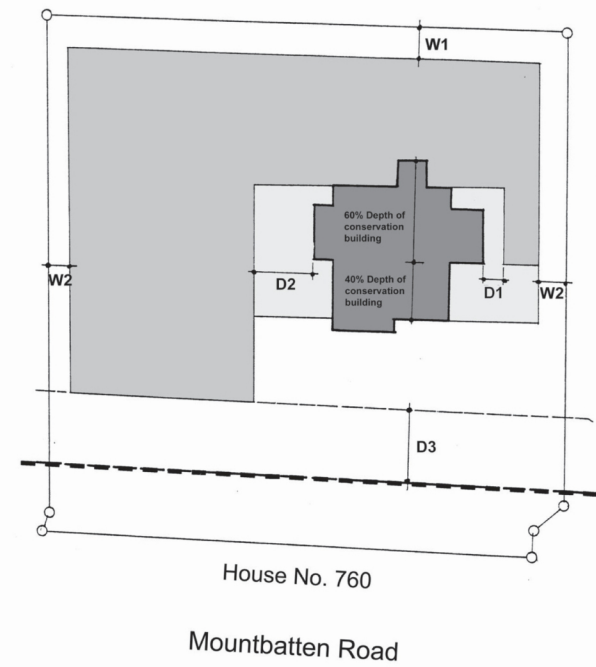
HOUSE NOS. 745, 748 & 755 MOUNTBATTEN ROAD

Figure 3(c) : Schematic Diagrams of New Extension



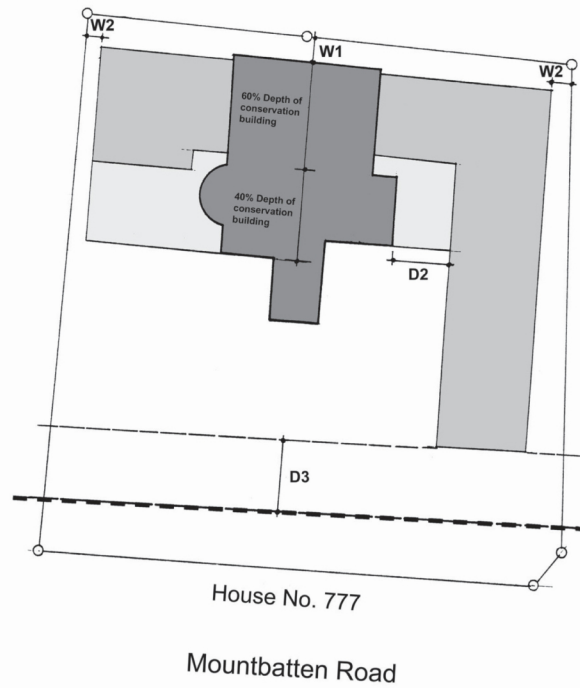
- LEGEND**
- Lot Boundary
 - Conservation Bungalow
 - Bungalow Extension Zone
 - Interfacing Zone
 - Road Reserve Line
- W1 = 3m Rear Setback
W2 = 2m Side Setback
D1 = 2m (minimum)
D2 = 6m (minimum)
D3 = To comply with Development Control setback requirements

NOTE
Drawing is indicative only, dimensions are subject to verification



HOUSE NOS. 759 & 760 MOUNTBATTEN ROAD

Figure 3(d) : Schematic Diagrams of New Extension



- LEGEND**
- Lot Boundary
 - Conservation Bungalow
 - Bungalow Extension Zone
 - Interfacing Zone
 - Road Reserve Line
- W1 = 3m Rear Setback
W2 = 2m Side Setback
D1 = 2m (minimum)
D2 = 6m (minimum)
D3 = To comply with Development Control setback requirements

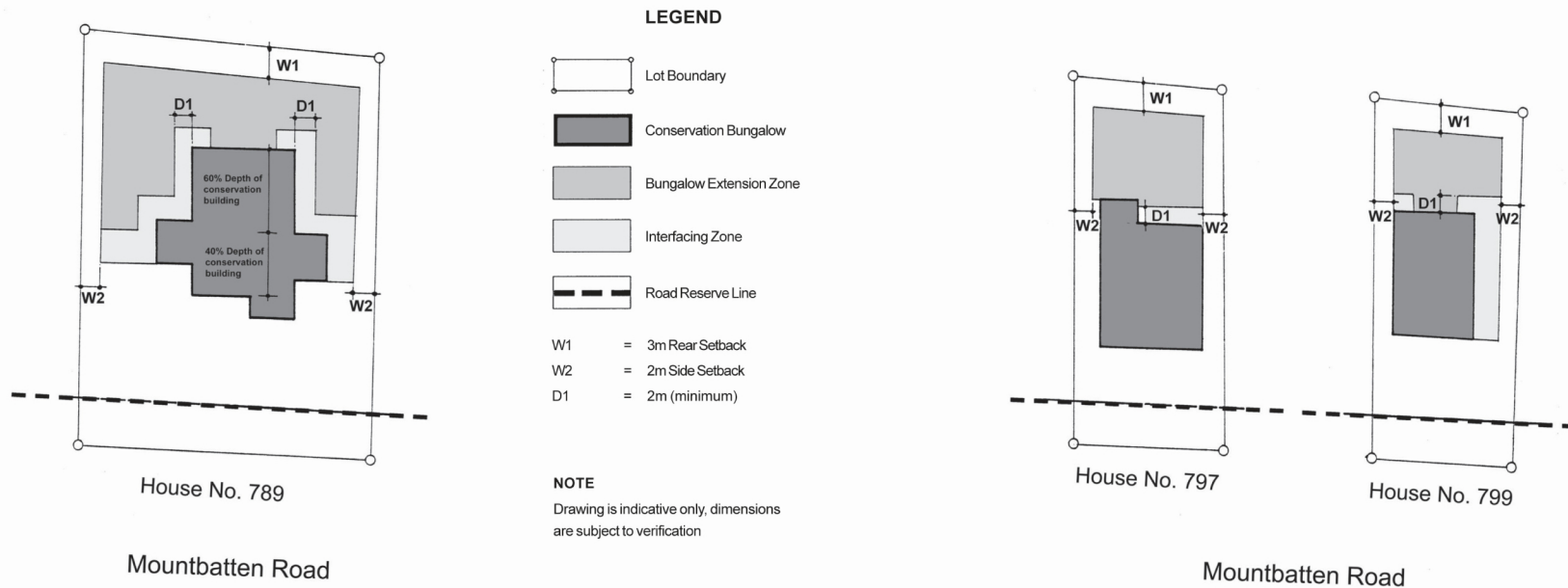
NOTE

Drawing is indicative only, dimensions are subject to verification



HOUSE NOS. 777, 779 & 781 MOUNTBATTEN ROAD

Figure 3(e) : Schematic Diagrams of New Extension



HOUSE NOS. 789, 797 & 799 MOUNTBATTEN ROAD