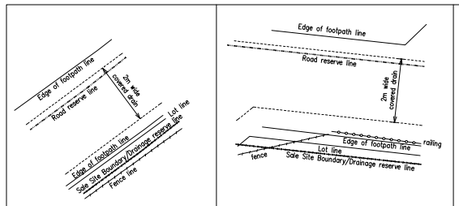


Enlarge Detail A

Not to Scale




Enlarge Detail B

Not to Scale

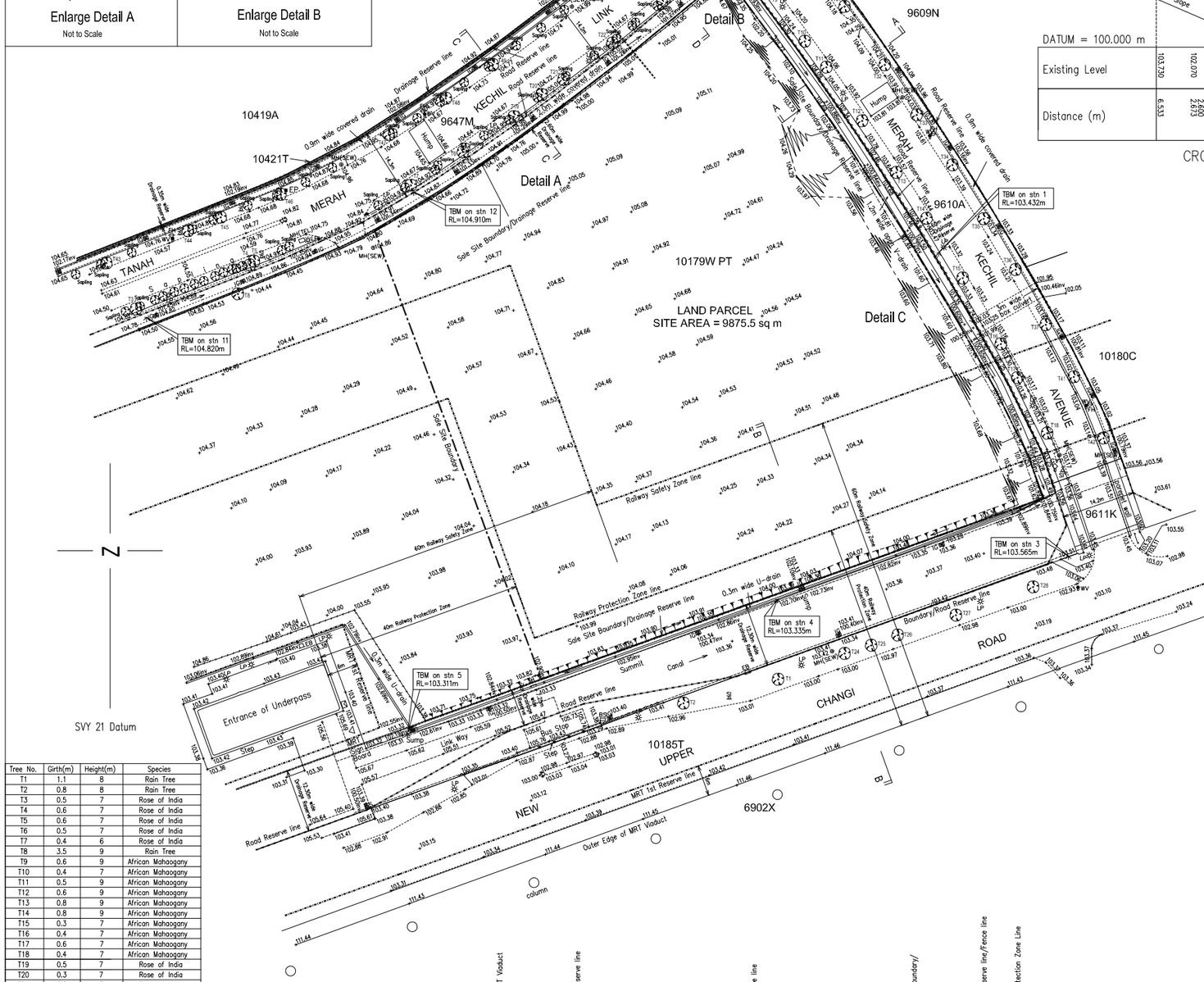


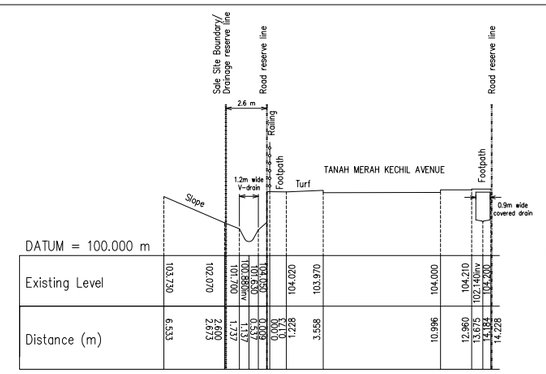


CROSS SECTION A–A

horizontal scale 1 : 200

vertical scale 1 : 200

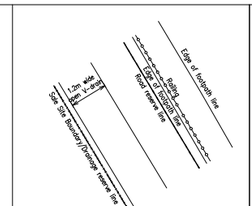


Enlarge Detail C

Not to Scale

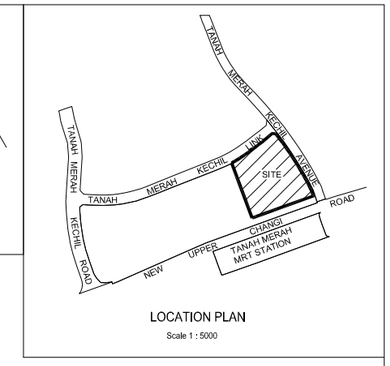


LOCATION PLAN

Scale 1 : 5000

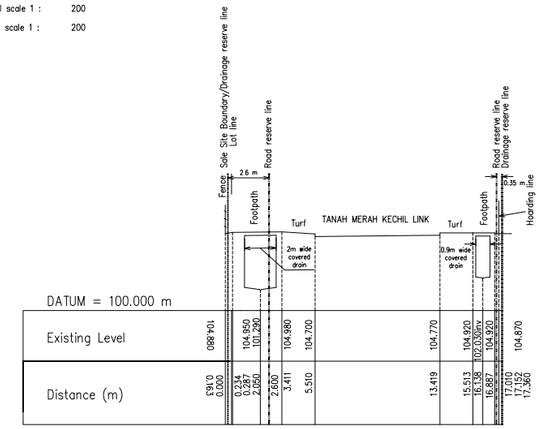


CROSS SECTION C–C

horizontal scale 1 : 200

vertical scale 1 : 200

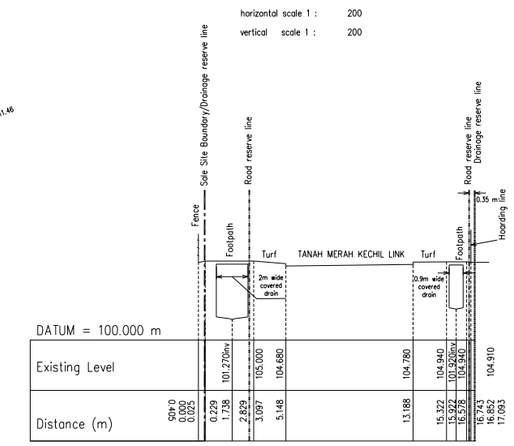


CROSS SECTION D–D

horizontal scale 1 : 200

vertical scale 1 : 200

Legend :–

| | | |
|---|---|---|
| BM | – | denotes Bench Mark |
| BL | – | denotes Bollard |
| RB | – | denotes Reflective Bollard |
| TBM | – | denotes Tempoary Bench Mark |
| RL | – | denotes Reduce Level |
| SL | – | denotes Spot Light |
| EB | – | denotes Electric Box |
| ES | – | denotes Electrical Substation |
| SH | – | denotes Sign Board (Big) |
| RS | – | denotes Road Sign |
| SI | – | denotes Sign Board (Small) |
| RB | – | denotes Reflective Bollard |
| TL | – | denotes Traffic Light |
| TP | – | denotes Telephone Pole |
| EP | – | denotes Electric Pole |
| BS | – | denotes Bus Stop Sign |
| LP | – | denotes Lamp Post |
| FH | – | denotes Fire Hydrant |
| GV | – | denotes Gas Valve |
| GI | – | denotes Gas Inspector |
| WV | – | denotes Water Valve |
| CD | – | denotes Concrete Drain |
| SD | – | denotes Scupper Drain |
| IG | – | denotes Iron Grating |
| PW | – | denotes Parapet Wal |
| RW | – | denotes Retaining Wall |
| CJ | – | denotes Cable Joint Indicator |
| CBI | – | denotes Cable Indicator |
| MH(SEW) | – | denotes Sewer Manhole |
| MH(TEL) | – | denotes Telecom Manhole |
| MH(PUB) | – | denotes Water Department Manhole |
| MH(DR) | – | denotes Drain Manhole |
| MH(GAS) | – | denotes Gas Manhole |
| T | – | denotes Tree |
| G | – | denotes Girth |
| H | – | denotes Height |
| S | – | denotes Spread |
| SB | – | denotes Switch Box |
| BSM | – | denotes Blind Spot Mirror |
| | – | denotes Fencing |
| | – | denotes Hoarding |
| | – | denotes Guard Rail |
| | – | denotes Railing |
| | – | denotes Road Reserve Line |
| | – | denotes Sale Site Boundary |
| | – | denotes Drainage Reserve Line |
| | – | denotes Tunnel Reserve Line |
| | – | denotes Mukim Boundary |
| ○ | – | denotes MRT column |

| Tree No. | Girth(m) | Height(m) | Species |
|---|---|---|---|
| T1 | 1.1 | 8 | Rain Tree |
| T2 | 0.8 | 8 | Rain Tree |
| T3 | 0.5 | 7 | Rose of India |
| T4 | 0.6 | 7 | Rose of India |
| T5 | 0.6 | 7 | Rose of India |
| T6 | 0.5 | 7 | Rose of India |
| T7 | 0.4 | 6 | Rose of India |
| T8 | 3.5 | 9 | Rain Tree |
| T9 | 0.6 | 9 | African Mahaogany |
| T10 | 0.4 | 7 | African Mahaogany |
| T11 | 0.5 | 9 | African Mahaogany |
| T12 | 0.6 | 9 | African Mahaogany |
| T13 | 0.8 | 9 | African Mahaogany |
| T14 | 0.8 | 9 | African Mahaogany |
| T15 | 0.3 | 7 | African Mahaogany |
| T16 | 0.4 | 7 | African Mahaogany |
| T17 | 0.6 | 7 | African Mahaogany |
| T18 | 0.4 | 7 | African Mahaogany |
| T19 | 0.5 | 7 | Rose of India |
| T20 | 0.3 | 7 | Rose of India |
| T21 | 0.5 | 7 | Rose of India |
| T22 | 0.5 | 7 | Rose of India |
| T23 | 0.6 | 7 | Rose of India |
| T24 | 0.8 | 9 | Rain Tree |
| T25 | 0.6 | 9 | Rain Tree |
| T26 | 0.6 | 9 | Rain Tree |
| T27 | 0.7 | 9 | Rain Tree |
| T28 | 1 | 9 | Rain Tree |
| T29 | 0.6 | 8 | African Mahaogany |
| T30 | 0.6 | 8 | African Mahaogany |
| T31 | 0.6 | 8 | African Mahaogany |
| T32 | 0.3 | 5 | African Mahaogany |
| T33 | 0.4 | 7 | African Mahaogany |
| T34 | 0.7 | 8 | African Mahaogany |
| T35 | 0.8 | 9 | African Mahaogany |
| T36 | 0.8 | 9 | African Mahaogany |
| T37 | 0.7 | 8 | African Mahaogany |
| T38 | 0.8 | 9 | African Mahaogany |
| T39 | 0.5 | 7 | Rose of India |
| T40 | 0.5 | 7 | Rose of India |
| T41 | 0.8 | 8 | African Mahaogany |
| T42 | 0.7 | 8 | African Mahaogany |
| T43 | 0.5 | 7 | Rose of India |
| T44 | 0.5 | 6 | Rose of India |
| T45 | 0.5 | 7 | Rose of India |
| T46 | 0.7 | 8 | Rose of India |
| T47 | 0.6 | 7 | Rose of India |
| T48 | 0.5 | 6 | Rose of India |
| T49 | 0.6 | 8 | Rose of India |

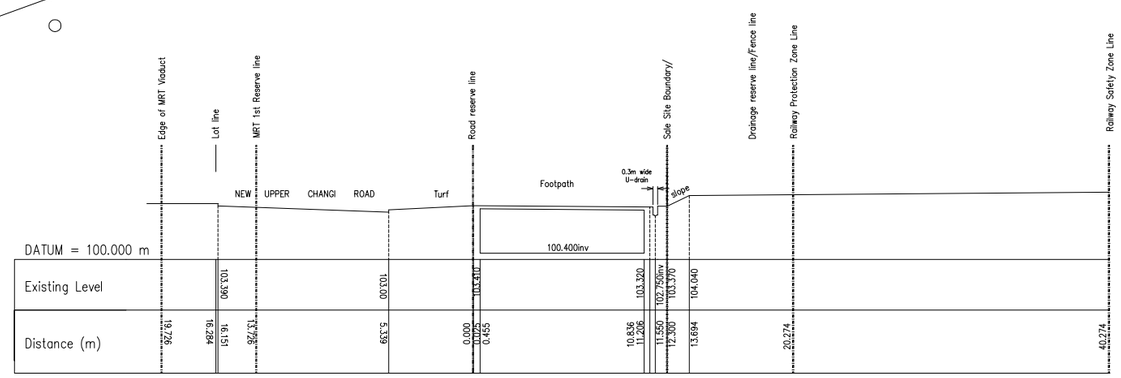


CROSS SECTION B–B

horizontal scale 1 : 200

vertical scale 1 : 200

Notes :

1. Boundaries and area shown hereon are adopted from SVY21 datum
2. Informations shown hereon are correct at the time of survey.
3. Bench Mark Datum (MSL 100.000 Metres).
   Initial BM based on Government BM : Witness Mark "Bolt A" of BM373 located at Bedok Road/New Upper Changi Road ... R.L.=103.337m.
4. Position of TBM shown are indicative only.
5. The platform levels shown on the planimetric survey are indicative only. The successful Tenderer is required to engage a surveyor to carry out a planimetric survey of the land to ascertain the exact platform levels.


L & T SURVEYORS
BLOCK 808, FRENCH ROAD, #07-155
KITCHENER COMPLEX
SINGAPORE 200808
TEL : 6392 1398 FAX : 6392 1397


TITLE :

PLANIMETRIC SURVEY OF LOT 10179W PT MK 27 AT NEW UPPER CHANGI ROAD/TANAH MERAH KECHIL AVENUE

Scale : 1 : 500

Date of Survey : 18.06.2007, 16.08.2007, 04.10.2007

Drawing No. : LT/A1/3752-1h

(Digitally Signed)
31 Oct. 2007

THIANG THIAN KEE
Registered Surveyor Singapore