





RESIDENTIAL HISTORIC DISTRICTS

CAIRNHILL & EMERALD HILL

-  BOUNDARY OF GAZETTED CONSERVATION AREAS
-  CONSERVATION BUILDINGS
-  ENVELOPE CONTROL SITE WHERE HEIGHT IS SUBJECT TO EVALUATION

NOTE :
 THE ORIGINAL RESIDENTIAL FRONT SHALL BE RETAINED AND RESTORED FOR BUILDINGS USED FOR RESIDENTIAL PURPOSES

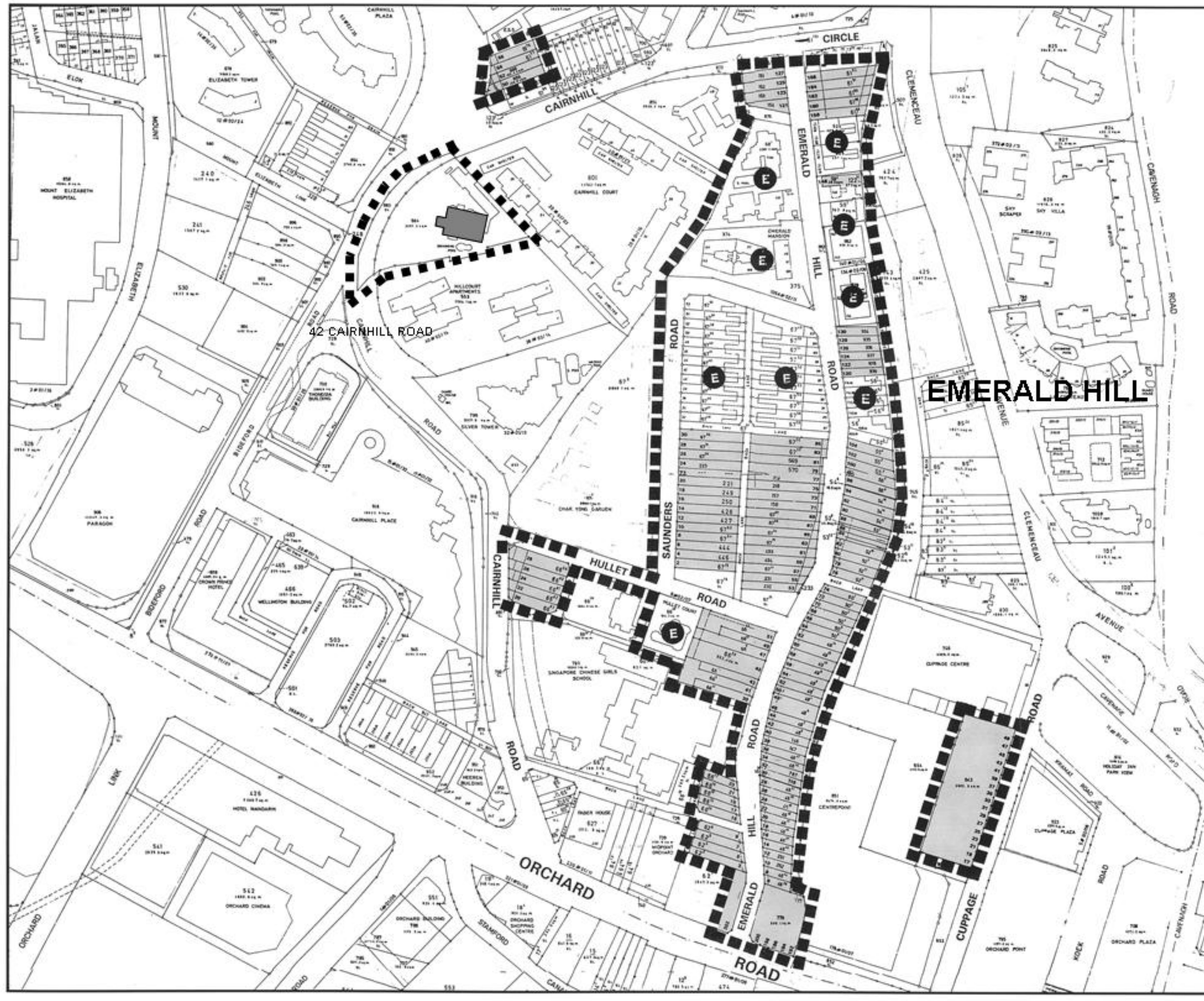
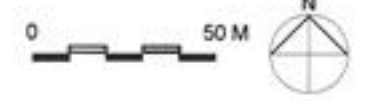
DRAWING TITLE :
CONSERVATION PLAN

SCALE : 1 : 4000
 0.1HA 0 M 100 M 

DRWG NO : M09/15/1/39A
 DATE : DEC 2000
 CONSERVATION SECTION



RESIDENTIAL HISTORIC DISTRICT EMERALD HILL



EMERALD HILL

42 CAIRNHILL ROAD

KEY PLAN

