


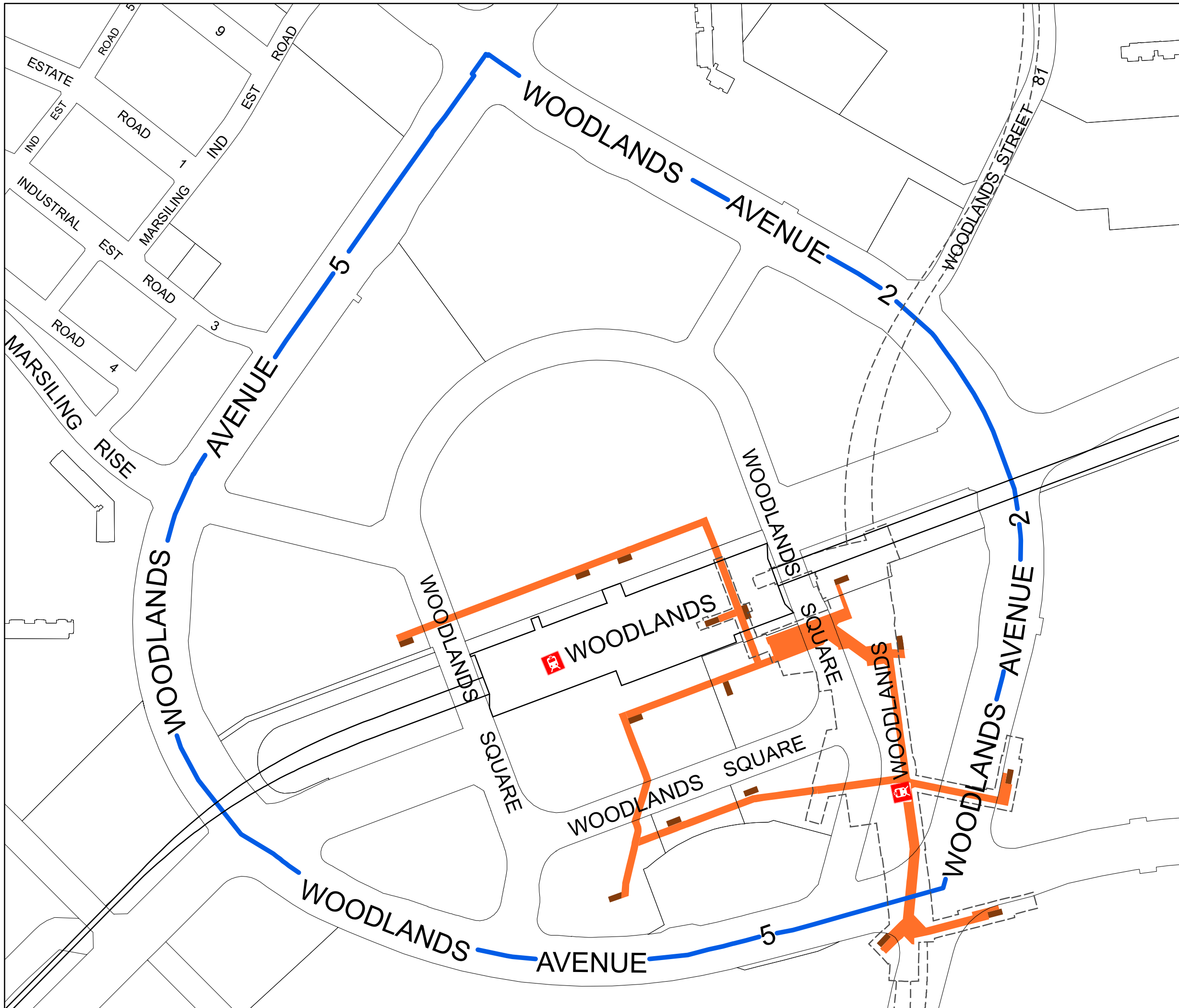


URBAN DESIGN GUIDELINES FOR WOODLANDS CENTRAL (WOODLANDS PLANNING AREA)

URBAN DESIGN PLAN - UNDERGROUND PEDESTRIAN NETWORK

LEGEND

-  AREA WITH URBAN DESIGN GUIDELINES AND PLANS
-  UNDERGROUND PEDESTRIAN LINK
-  VERTICAL PEDESTRIAN CIRCULATION



SCALE : 1:3000 @A3



DRWG NO : UDW/2019/006

DATE : OCT 2019

GROUP : AUDG



To make Singapore a great city to live, work and play