








URBAN DESIGN GUIDELINES FOR WOODLANDS CENTRAL (WOODLANDS PLANNING AREA)

URBAN DESIGN PLAN
- 1ST STOREY PEDESTRIAN NETWORK & ACTIVITY GENERATING USES

LEGEND

-  AREA WITH URBAN DESIGN GUIDELINES AND PLANS
-  COVERED WALKWAY/ COVERED LINKWAY
-  THROUGH-BLOCK LINK
-  PEDESTRIAN MALL/ PROMENADE / PLAZA
-  ACTIVITY GENERATING USES
-  VERTICAL PEDESTRIAN CIRCULATION
-  PUBLIC SPACE

NOTE:
WHEN THERE IS NO INDICATION, ALL SHALL BE SUBJECT TO PREVAILING GUIDELINES

SCALE : 1:3000 @A3



DRWG NO : UDW/2019/005

DATE : OCT 2019

GROUP : AUDG



To make Singapore a great city to live, work and play

