

URBAN DESIGN GUIDELINES FOR DOWNTOWN CORE PLANNING AREA

ELEVATED PEDESTRIAN NETWORK & ACTIVITY GENERATING USES

LEGEND

- PLANNING AREA BOUNDARY
- AREA WITH URBAN DESIGN GUIDELINES AND PLANS
- CONSERVATION AREA / BUILDING
- NATIONAL MONUMENT
- CIVIC DISTRICT BOUNDARY

ELEVATED PEDESTRIAN NETWORK

- ELEVATED PEDESTRIAN LINK
- ACTIVITY GENERATING USE
- VERTICAL PEDESTRIAN CIRCULATION

LIST OF GAZETTED NATIONAL MONUMENTS

- RAFFLES PLACE
- FORMER CONVENT OF HOLY INFANT JESUS
CHAPELAND CALDWELL HOUSE

SCALE : 1:5,000 @ A3

0.25 HA 0 100 M

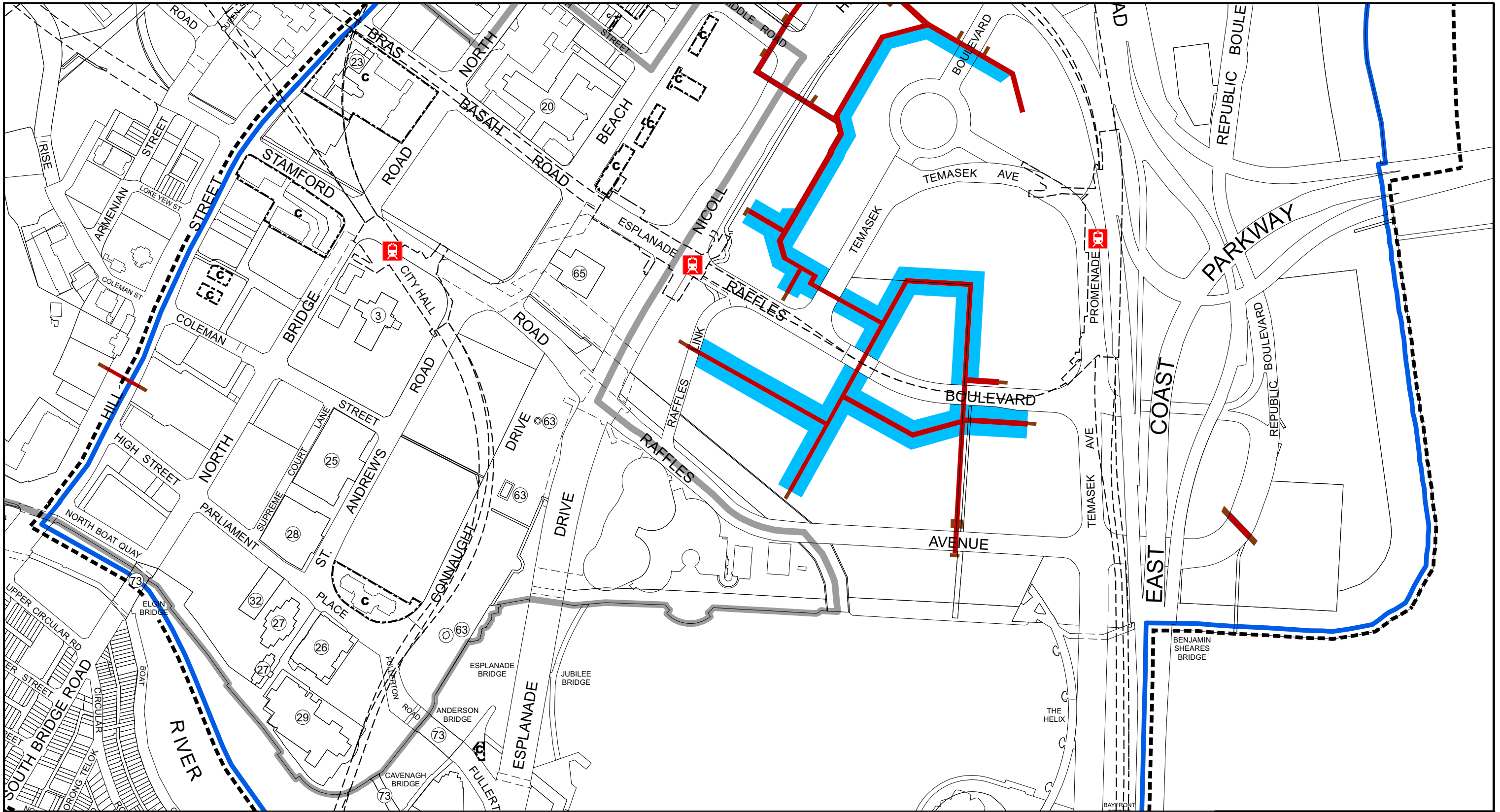
DRWG NO : DT/2019/022a

DATE : NOVEMBER 2019

GROUP : CUDG

URBAN REDEVELOPMENT AUTHORITY

To make Singapore a great city to live, work and play



URBAN DESIGN GUIDELINES FOR DOWNTOWN CORE PLANNING AREA

ELEVATED PEDESTRIAN NETWORK & ACTIVITY GENERATING USES

LEGEND

- PLANNING AREA BOUNDARY
- AREA WITH URBAN DESIGN GUIDELINES AND PLANS
- CONSERVATION AREA / BUILDING
- NATIONAL MONUMENT
- CIVIC DISTRICT BOUNDARY

ELEVATED PEDESTRIAN NETWORK

- ELEVATED PEDESTRIAN LINK
- ACTIVITY GENERATING USE
- VERTICAL PEDESTRIAN CIRCULATION

LIST OF GAZETTED NATIONAL MONUMENTS

- | | |
|--|--|
| 3 ST ANDREW'S CATHEDRAL | 28 FORMER SUPREME COURT |
| 20 RAFFLES HOTEL | 29 FORMER EMPRESS PLACE BUILDING |
| 23 FORMER CONVENT OF HOLY INFANT JESUS CHAPEL AND CALDWELL HOUSE | 32 FORMER ATTORNEY-GENERAL'S CHAMBER |
| 25 CITY HALL | 63 ESPLANADE PARK MEMORIALS, LIM BO SENG MEMORIAL, TAN KIM SENG FOUNTAIN AND CENTOPH |
| 26 VICTORIA THEATRE AND CONCERT HALL | 65 CIVILIAN WAR MEMORIAL |
| 27 FORMER PARLIAMENT HOUSE AND ANNEX BUILDING | 73 SINGAPORE RIVER BRIDGES: CAVENAGH BRIDGE, ANDERSON BRIDGE AND ELGIN BRIDGE |

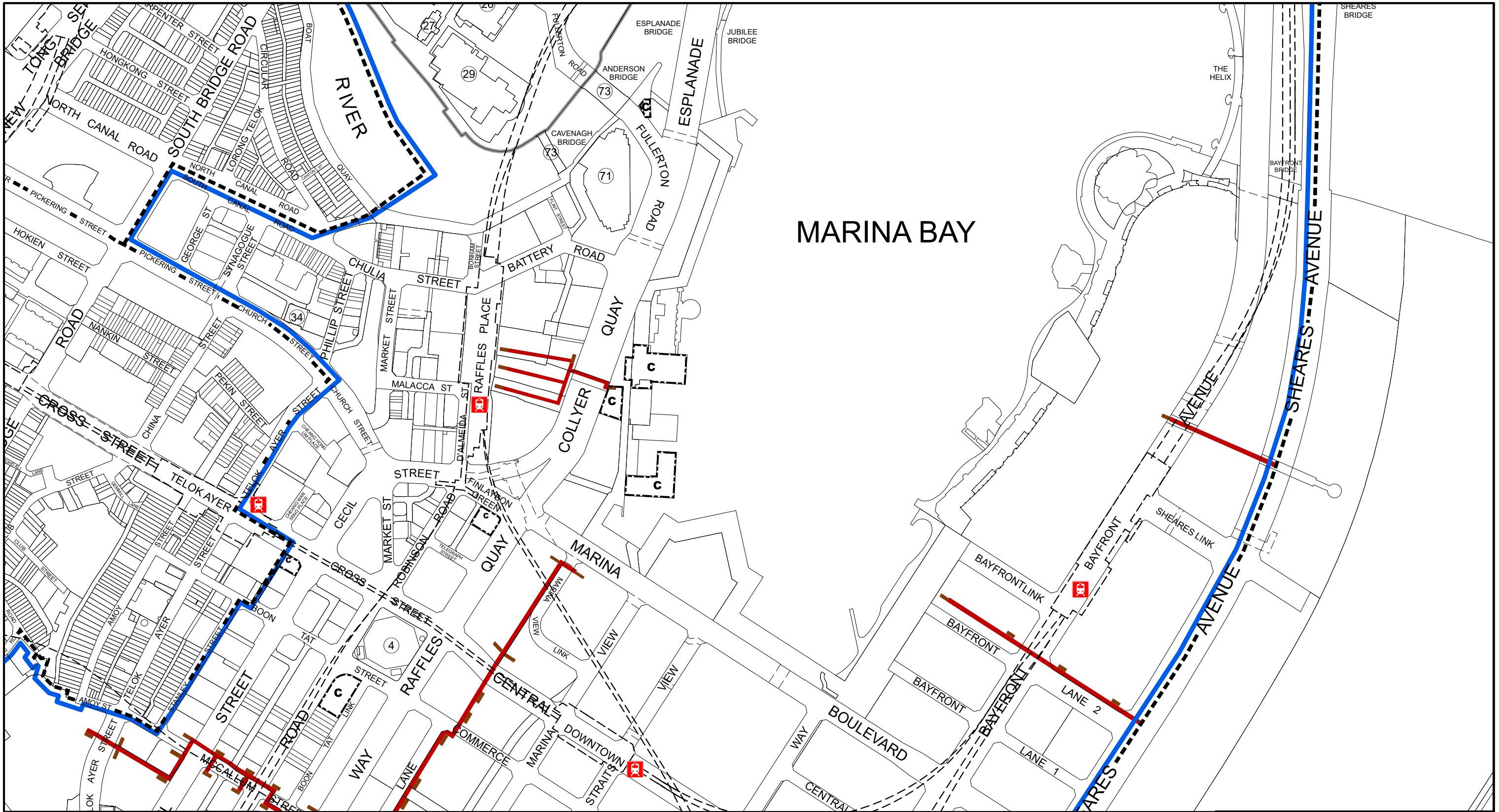
SCALE : 1:5,000 @ A3



DRWG NO : DT/2019/023a
 DATE : NOVEMBER 2019
 GROUP : CUDG



To make Singapore a great city to live, work and play



MARINA BAY

URBAN DESIGN GUIDELINES FOR DOWNTOWN CORE PLANNING AREA

ELEVATED PEDESTRIAN NETWORK & ACTIVITY GENERATING USES

LEGEND

- PLANNING AREA BOUNDARY
- AREA WITH URBAN DESIGN GUIDELINES AND PLANS
- CONSERVATION AREA / BUILDING
- NATIONAL MONUMENT
- CIVIC DISTRICT BOUNDARY

ELEVATED PEDESTRIAN NETWORK

- ELEVATED PEDESTRIAN LINK
- ACTIVITY GENERATING USE
- VERTICAL PEDESTRIAN CIRCULATION

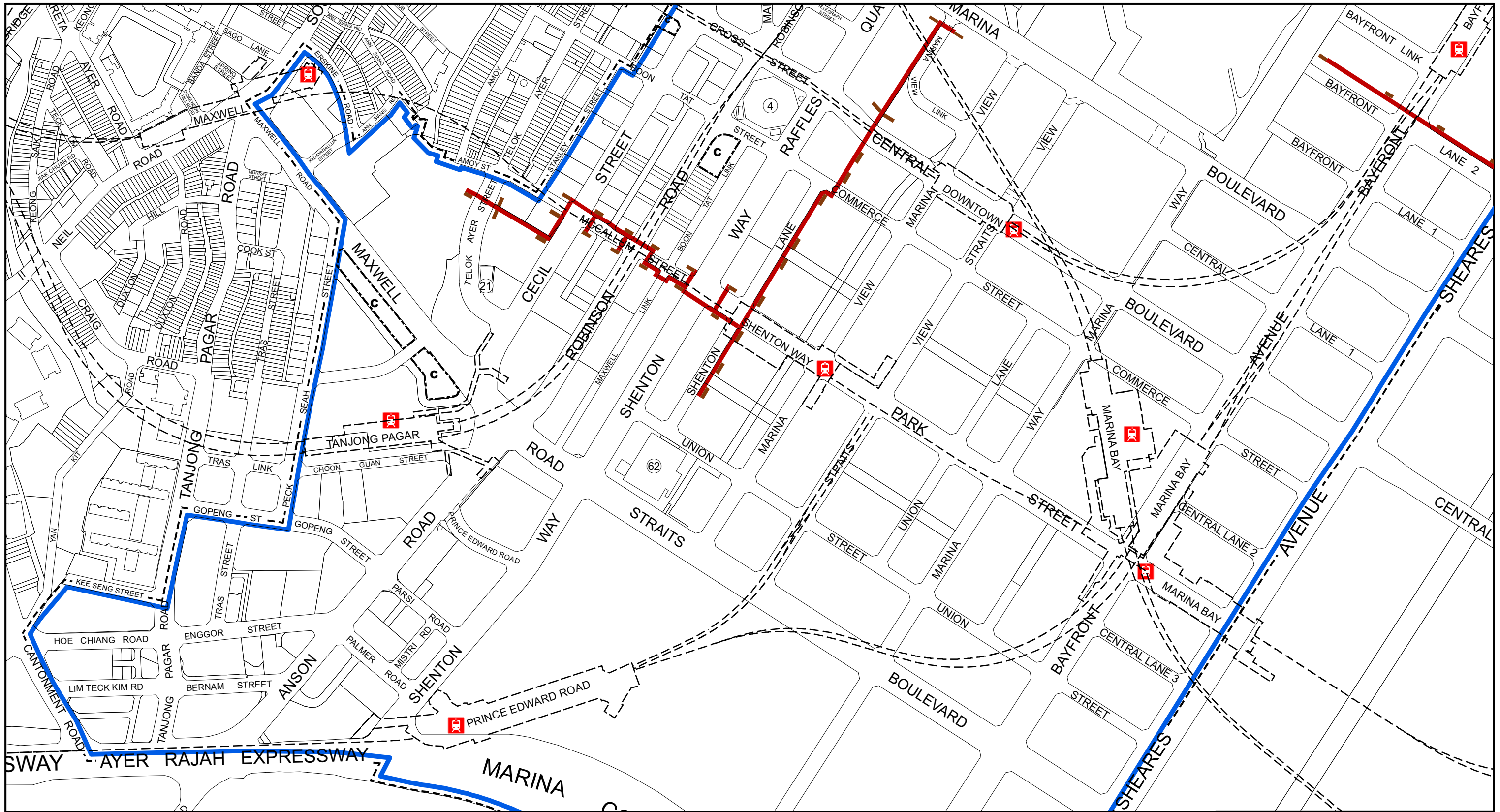
LIST OF GAZETTED NATIONAL MONUMENTS

- ④ FORMER TELOK AYER MARKET
- ②⑦ FORMER PARLIAMENT HOUSE AND ANNEX BUILDING
- ②⑨ FORMER EMPRESS PLACE BUILDING
- ③④ YUEH HAI CHING TEMPLE
- ⑦① FORMER FULLERTON BUILDING
- ⑦③ SINGAPORE RIVER BRIDGES: CAVENAGH BRIDGE, ANDERSON BRIDGE AND ELGIN BRIDGE

SCALE : 1:5,000 @ A3

0.25 HA 0 100 M

DRWG NO	: DT/2019/024b
DATE	: APRIL 2023
GROUP	: CUDG



URBAN DESIGN GUIDELINES FOR DOWNTOWN CORE PLANNING AREA

ELEVATED PEDESTRIAN NETWORK & ACTIVITY GENERATING USES

LEGEND

	PLANNING AREA BOUNDARY
	AREA WITH URBAN DESIGN GUIDELINES AND PLANS
	CONSERVATION AREA / BUILDING
	NATIONAL MONUMENT
	CIVIC DISTRICT BOUNDARY

ELEVATED PEDESTRIAN NETWORK

	ELEVATED PEDESTRIAN LINK
	ACTIVITY GENERATING USE
	VERTICAL PEDESTRIAN CIRCULATION

LIST OF GAZETTED NATIONAL MONUMENTS

- ④ FORMER TELOK AYER MARKET
- ②① TELOK AYER CHINESE METHODIST CHURCH
- ⑥② FORMER SINGAPORE CONFERENCE HALL AND TRADE UNION HOUSE

SCALE : 1:5,000 @ A3



DRWG NO : DT/2019/025a
 DATE : NOVEMBER 2019
 GROUP : CUDG



To make Singapore a great city to live, work and play