

URBAN DESIGN GUIDELINES FOR DOWNTOWN CORE PLANNING AREA

UNDERGROUND PEDESTRIAN NETWORK & ACTIVITY GENERATING USES

LEGEND

- PLANNING AREA BOUNDARY
- AREA WITH URBAN DESIGN GUIDELINES AND PLANS
- CONSERVATION AREA / BUILDING
- NATIONAL MONUMENT
- CIVIC DISTRICT BOUNDARY

UNDERGROUND PEDESTRIAN NETWORK

- UNDERGROUND PEDESTRIAN LINK
- ACTIVITY GENERATING USE
- VERTICAL PEDESTRIAN CIRCULATION

LIST OF GAZETTED NATIONAL MONUMENTS

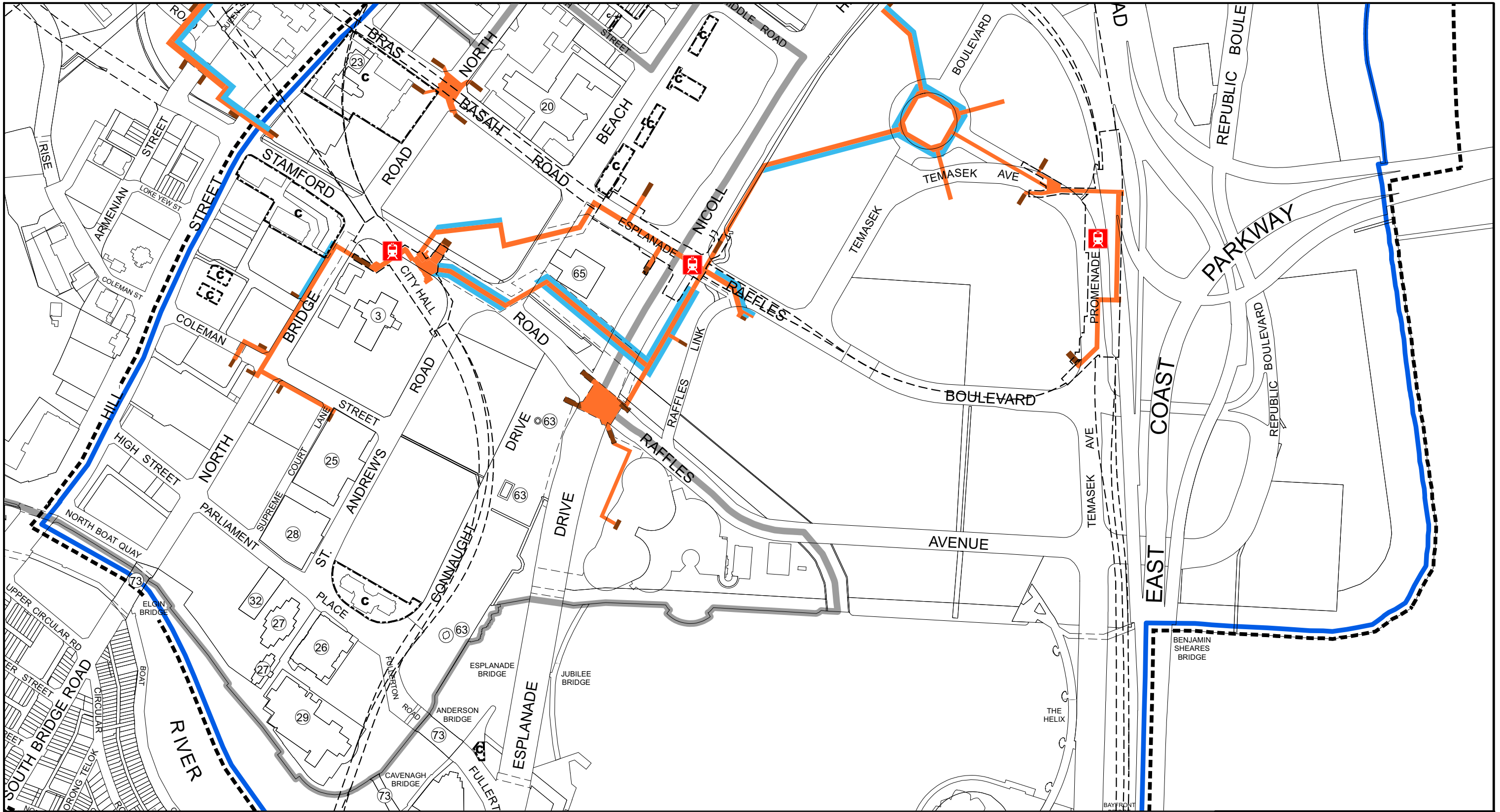
- RAFFLES PLACE
- FORMER CONVENT OF HOLY INFANT JESUS CHAPEL AND CALDWELL HOUSE

SCALE : 1:5,000 @ A3

0.25 HA 0 100 M

DRWG NO : DT/2019/018a
DATE : NOVEMBER 2019
GROUP : CUDG

URBAN REDEVELOPMENT AUTHORITY
 To make Singapore a great city to live, work and play



URBAN DESIGN GUIDELINES FOR DOWNTOWN CORE PLANNING AREA

UNDERGROUND PEDESTRIAN NETWORK & ACTIVITY GENERATING USES

LEGEND

- PLANNING AREA BOUNDARY
- AREA WITH URBAN DESIGN GUIDELINES AND PLANS
- CONSERVATION AREA / BUILDING
- NATIONAL MONUMENT
- CIVIC DISTRICT BOUNDARY

UNDERGROUND PEDESTRIAN NETWORK

- UNDERGROUND PEDESTRIAN LINK
- ACTIVITY GENERATING USE
- VERTICAL PEDESTRIAN CIRCULATION

LIST OF GAZETTED NATIONAL MONUMENTS

- | | |
|--|---|
| 3 ST ANDREW'S CATHEDRAL | 28 FORMER SUPREME COURT |
| 20 RAFFLES HOTEL | 29 FORMER EMPRESS PLACE BUILDING |
| 23 FORMER CONVENT OF HOLY INFANT JESUS CHAPEL AND CALDWELL HOUSE | 32 FORMER ATTORNEY-GENERAL'S CHAMBER |
| 25 CITY HALL | 63 ESPLANADE PARK MEMORIALS, LIM BO SENG MEMORIAL, TAN KIM SENG FOUNTAIN AND CENOTAPH |
| 26 VICTORIA THEATRE AND CONCERT HALL | 65 CIVILIAN WAR MEMORIAL |
| 27 FORMER PARLIAMENT HOUSE AND ANNEX BUILDING | 73 SINGAPORE RIVER BRIDGES: CAVENAGH BRIDGE, ANDERSON BRIDGE AND ELGIN BRIDGE |

SCALE : 1:5,000 @ A3



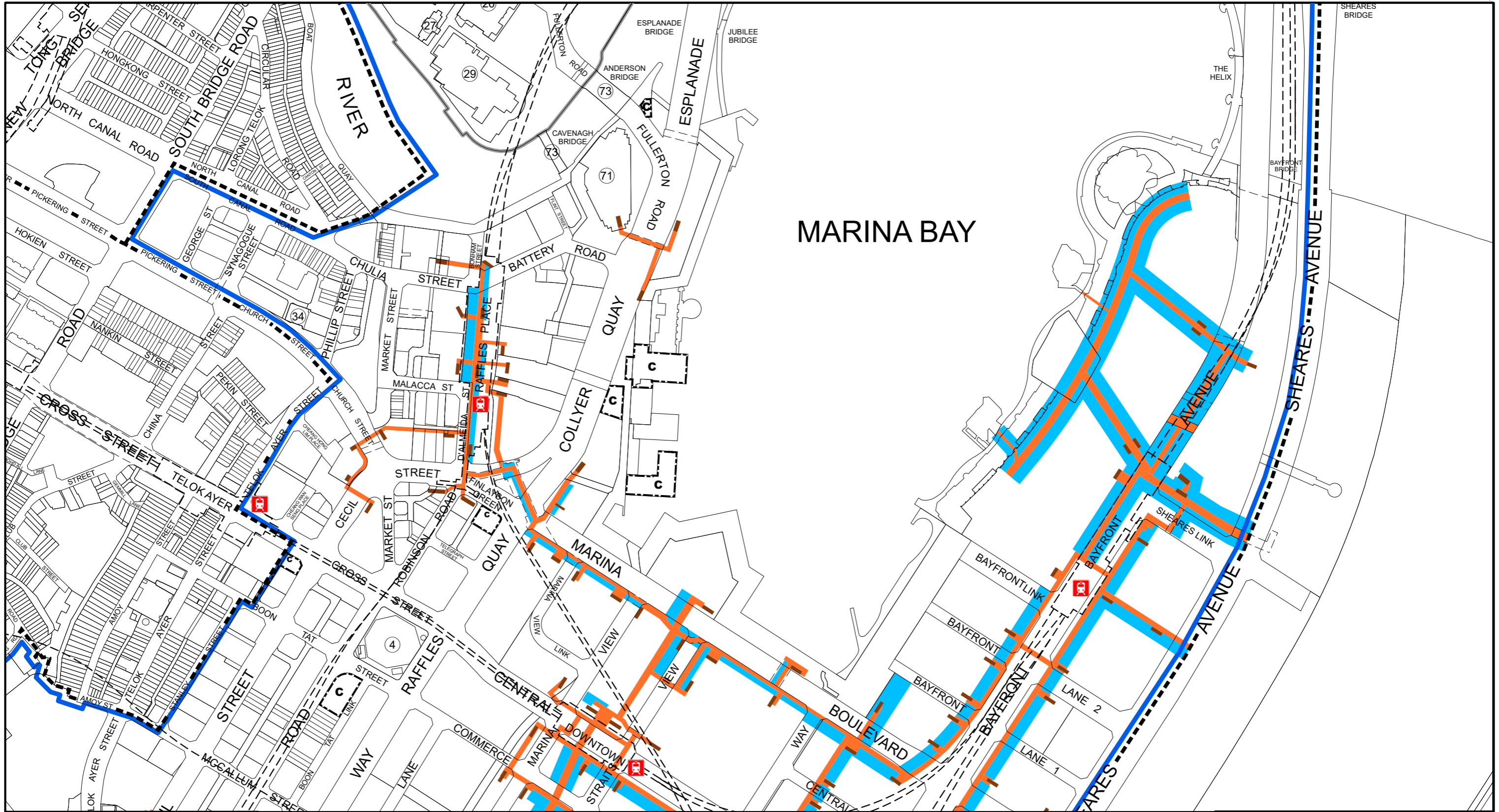
DRWG NO : DT/2019/019a

DATE : NOVEMBER 2019

GROUP : CUDG



To make Singapore a great city to live, work and play



MARINA BAY

URBAN DESIGN GUIDELINES FOR DOWNTOWN CORE PLANNING AREA

UNDERGROUND PEDESTRIAN NETWORK & ACTIVITY GENERATING USES

LEGEND

- PLANNING AREA BOUNDARY
- AREA WITH URBAN DESIGN GUIDELINES AND PLANS
- CONSERVATION AREA / BUILDING
- NATIONAL MONUMENT
- CIVIC DISTRICT BOUNDARY

UNDERGROUND PEDESTRIAN NETWORK

- UNDERGROUND PEDESTRIAN LINK
- ACTIVITY GENERATING USE
- VERTICAL PEDESTRIAN CIRCULATION

LIST OF GAZETTED NATIONAL MONUMENTS

- ④ FORMER TELOK AYER MARKET
- ②⑦ FORMER PARLIAMENT HOUSE AND ANNEX BUILDING
- ②⑨ FORMER EMPRESS PLACE BUILDING
- ③④ YUEH HAI CHING TEMPLE
- ⑦① FORMER FULLERTON BUILDING
- ⑦③ SINGAPORE RIVER BRIDGES: CAVENAGH BRIDGE, ANDERSON BRIDGE AND ELGIN BRIDGE

SCALE : 1:5,000 @ A3

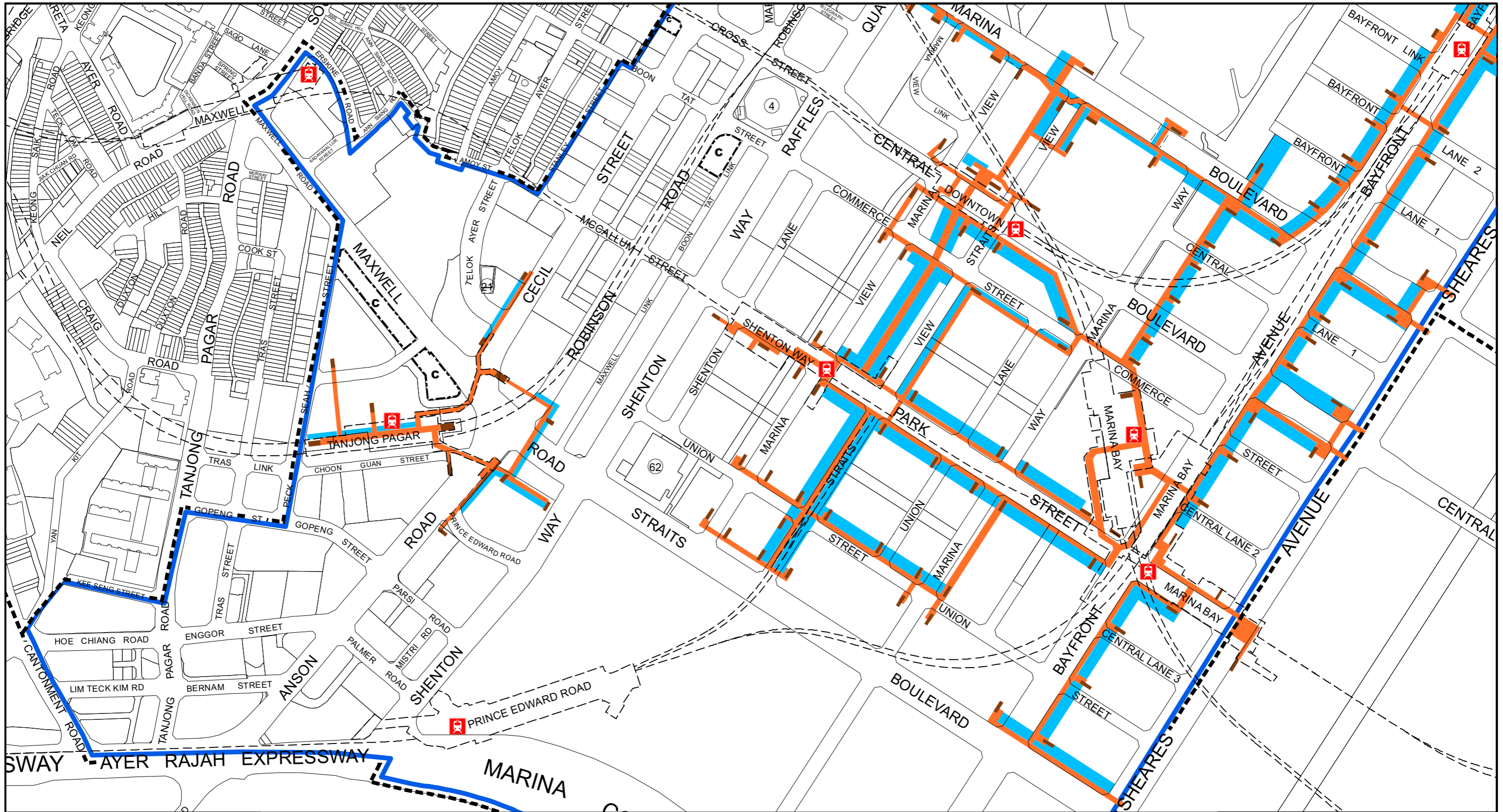
0.25 HA



DRWG NO : DT/2019/020c
 DATE : APRIL 2023
 GROUP : CUDG



To make Singapore a great city to live, work and play



URBAN DESIGN GUIDELINES FOR DOWNTOWN CORE PLANNING AREA

UNDERGROUND PEDESTRIAN NETWORK & ACTIVITY GENERATING USES

LEGEND

- PLANNING AREA BOUNDARY
- AREA WITH URBAN DESIGN GUIDELINES AND PLANS
- CONSERVATION AREA / BUILDING
- NATIONAL MONUMENT
- CIVIC DISTRICT BOUNDARY

UNDERGROUND PEDESTRIAN NETWORK

- UNDERGROUND PEDESTRIAN LINK
- ACTIVITY GENERATING USE
- VERTICAL PEDESTRIAN CIRCULATION

LIST OF GAZETTED NATIONAL MONUMENTS

- FORMER TELOK AYER MARKET
- TELOK AYER CHINESE METHODIST CHURCH
- FORMER SINGAPORE CONFERENCE HALL AND TRADE UNION HOUSE

SCALE : 1:5,000 @ A3



DRWG NO : DT/2019/021b
 DATE : 20 NOV 2020
 GROUP : CUDG



To make Singapore a great city to live, work and play