

**URBAN DESIGN GUIDELINES FOR DOWNTOWN CORE PLANNING AREA**

**1ST STOREY PEDESTRIAN NETWORK & ACTIVITY GENERATING USES**

**LEGEND**

- PLANNING AREA BOUNDARY
- AREA WITH URBAN DESIGN GUIDELINES AND PLANS
- CONSERVATION AREA / BUILDING
- NATIONAL MONUMENT
- CIVIC DISTRICT BOUNDARY

**PEDESTRIAN NETWORK**

- PARK / OPEN SPACE
- PEDESTRIAN MALL / PROMENADE / PLAZA
- THROUGH BLOCK LINK
- COVERED WALKWAY
- ACTIVITY GENERATING USE
- PUBLIC SPACE
- VERTICAL PEDESTRIAN CIRCULATION

**LIST OF GAZETTED NATIONAL MONUMENTS**

- RAFFLES PLACE
- FORMER CONVENT OF HOLY INFANT JESUS CHAPELAND CALDWELL HOUSE

SCALE : 1:5,000 @ A3



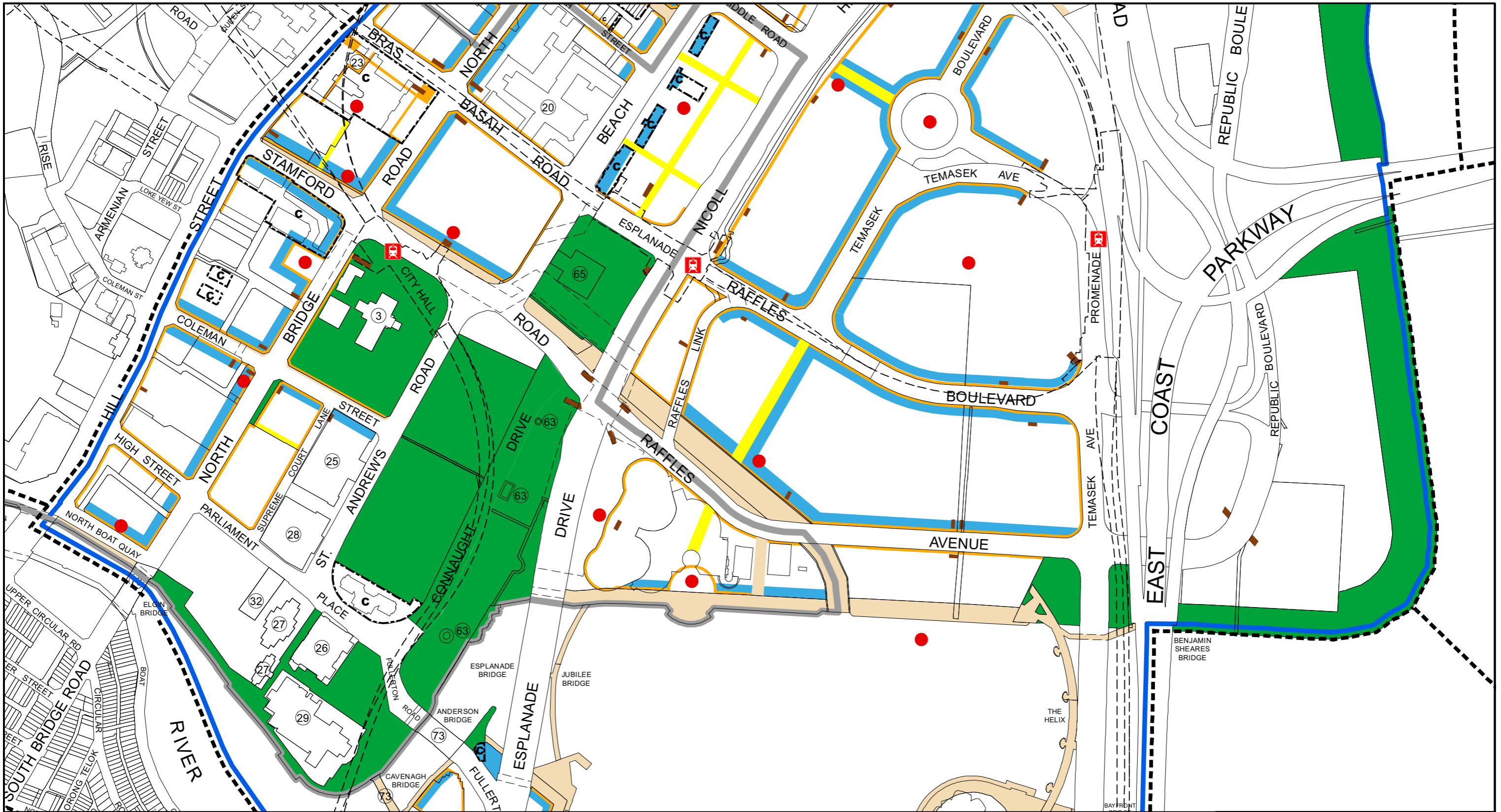
DRWG NO : DT/2019/010b

DATE : 20 NOV 2020

GROUP : CUDG



To make Singapore a great city to live, work and play



**URBAN DESIGN GUIDELINES FOR DOWNTOWN CORE PLANNING AREA**

1ST STOREY PEDESTRIAN NETWORK & ACTIVITY GENERATING USES

**LEGEND**

	PLANNING AREA BOUNDARY
	AREA WITH URBAN DESIGN GUIDELINES AND PLANS
	CONSERVATION AREA / BUILDING
	NATIONAL MONUMENT
	CIVIC DISTRICT BOUNDARY

**PEDESTRIAN NETWORK**

	PARK / OPEN SPACE
	PEDESTRIAN MALL / PROMENADE / PLAZA
	THROUGH BLOCK LINK
	COVERED WALKWAY
	ACTIVITY GENERATING USE
	PUBLIC SPACE
	VERTICAL PEDESTRIAN CIRCULATION

**LIST OF GAZETTED NATIONAL MONUMENTS**

3	ST ANDREW'S CATHEDRAL	28	FORMER SUPREME COURT
20	RAFFLES HOTEL	29	FORMER EMPRESS PLACE BUILDING
23	FORMER CONVENT OF HOLY INFANT JESUS CHAPEL AND CALDWELL HOUSE	32	FORMER ATTORNEY-GENERAL'S CHAMBER
25	CITY HALL	63	ESPLANADE PARK MEMORIALS, LIM BO SENG MEMORIAL, TAN KIM SENG FOUNTAIN AND CENTAPH
26	VICTORIA THEATRE AND CONCERT HALL	65	CIVILIAN WAR MEMORIAL
27	FORMER PARLIAMENT HOUSE AND ANNEX BUILDING	73	SINGAPORE RIVER BRIDGES: CAVENAGH BRIDGE, ANDERSON BRIDGE AND ELGIN BRIDGE

**SCALE** : 1:5,000 @ A3

0.25 HA      0      100 M

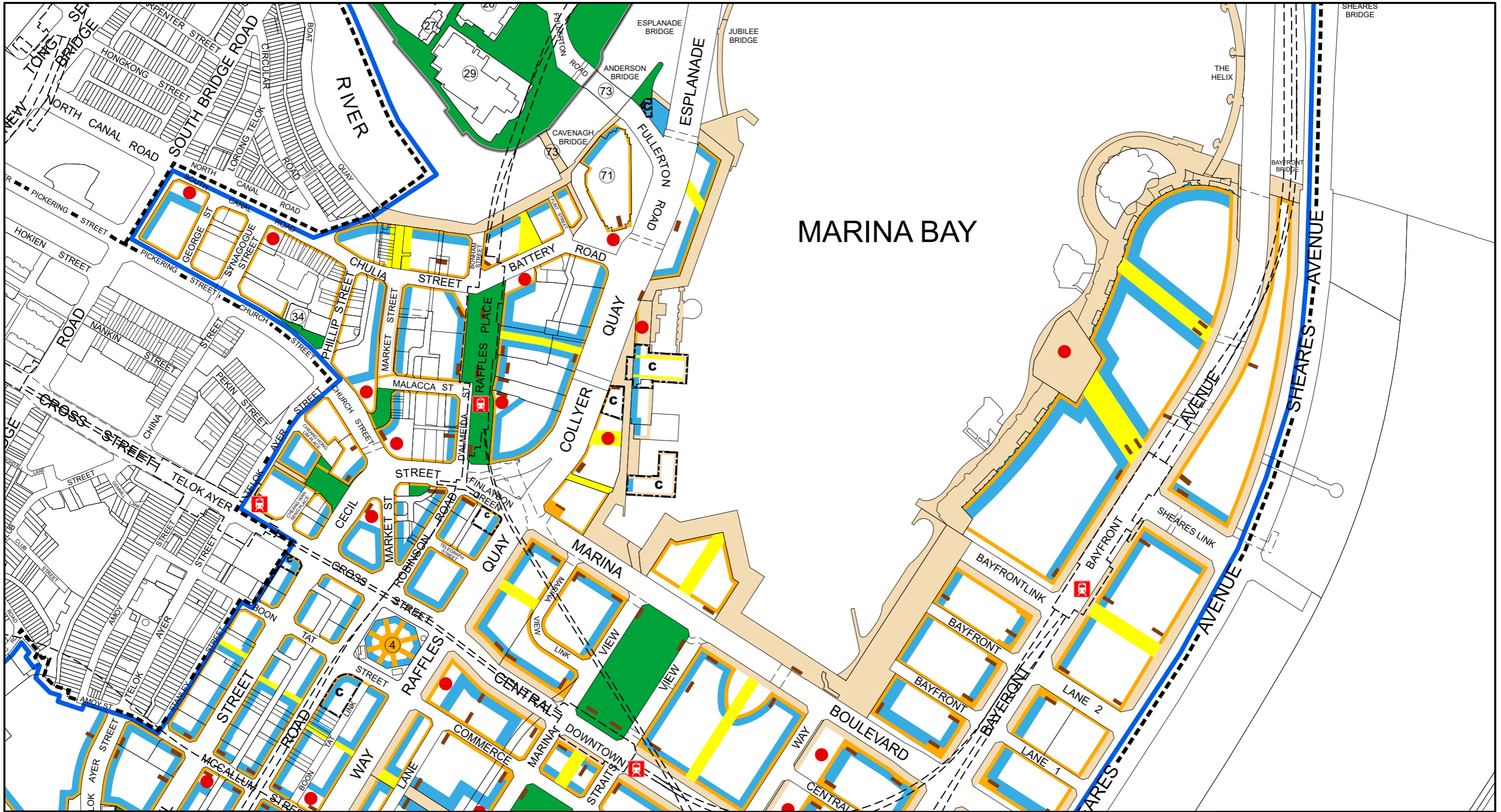
**DRWG NO** : DT/2019/011b

**DATE** : 20 NOV 2020

**GROUP** : CUDG

**URBAN REDEVELOPMENT AUTHORITY**

To make Singapore a great city to live, work and play



# MARINA BAY

**URBAN DESIGN GUIDELINES FOR DOWNTOWN CORE PLANNING AREA**

**1ST STOREY PEDESTRIAN NETWORK & ACTIVITY GENERATING USES**

**LEGEND**

- PLANNING AREA BOUNDARY
- AREA WITH URBAN DESIGN GUIDELINES AND PLANS
- CONSERVATION AREA / BUILDING
- NATIONAL MONUMENT
- CIVIC DISTRICT BOUNDARY

**PEDESTRIAN NETWORK**

- PARK / OPEN SPACE
- PEDESTRIAN MALL / PROMENADE / PLAZA
- THROUGH BLOCK LINK
- COVERED WALKWAY
- ACTIVITY GENERATING USE
- PUBLIC SPACE
- VERTICAL PEDESTRIAN CIRCULATION

**LIST OF GAZETTED NATIONAL MONUMENTS**

- ④ FORMER TELOK AYER MARKET
- ②⑦ FORMER PARLIAMENT HOUSE AND ANNEX BUILDING
- ②⑨ FORMER EMPRESS PLACE BUILDING
- ③④ YUEH HAI CHING TEMPLE
- ⑦① FORMER FULLERTON BUILDING
- ⑦③ SINGAPORE RIVER BRIDGES: CAVENAGH BRIDGE, ANDERSON BRIDGE AND ELGIN BRIDGE

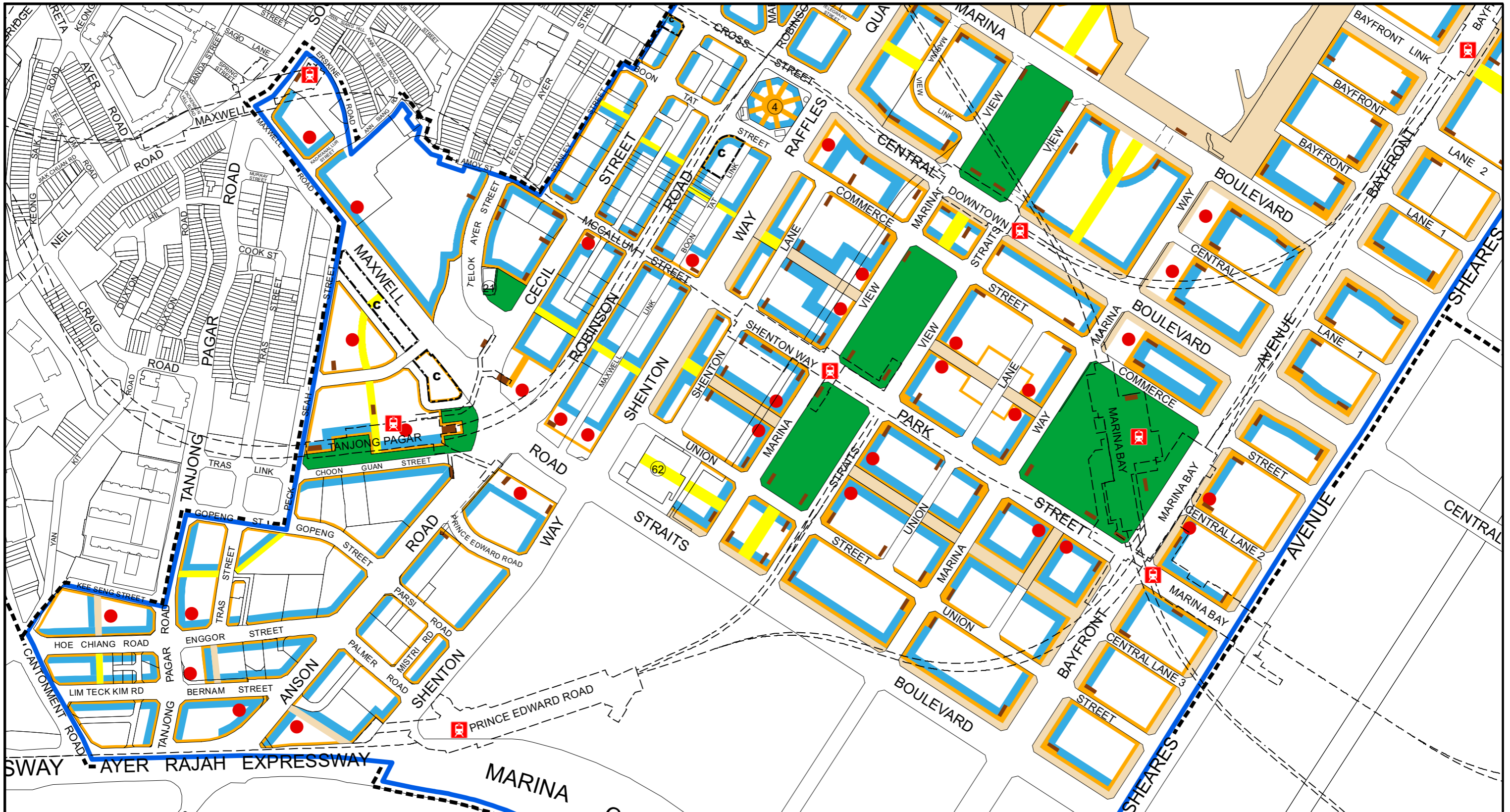
SCALE : 1:5,000 @ A3



DRWG NO : DT/2019/012c  
 DATE : APRIL 2023  
 GROUP : CUDG



To make Singapore a great city to live, work and play



**URBAN DESIGN GUIDELINES FOR DOWNTOWN CORE PLANNING AREA**

**1ST STOREY PEDESTRIAN NETWORK & ACTIVITY GENERATING USES**

**LEGEND**

	PLANNING AREA BOUNDARY
	AREA WITH URBAN DESIGN GUIDELINES AND PLANS
	CONSERVATION AREA / BUILDING
	NATIONAL MONUMENT
	CIVIC DISTRICT BOUNDARY

**PEDESTRIAN NETWORK**

	PARK / OPEN SPACE
	PEDESTRIAN MALL / PROMENADE / PLAZA
	THROUGH BLOCK LINK
	COVERED WALKWAY
	ACTIVITY GENERATING USE
	PUBLIC SPACE
	VERTICAL PEDESTRIAN CIRCULATION

**LIST OF GAZETTED NATIONAL MONUMENTS**

	FORMER TELOK AYER MARKET
	TELOK AYER CHINESE METHODIST CHURCH
	FORMER SINGAPORE CONFERENCE HALL AND TRADE UNION HOUSE

**SCALE** : 1:5,000 @ A3

0.25 HA      0      100 M

<b>DRWG NO</b>	: DT/2019/013b
<b>DATE</b>	: 20 NOV 2020
<b>GROUP</b>	: CUDG